

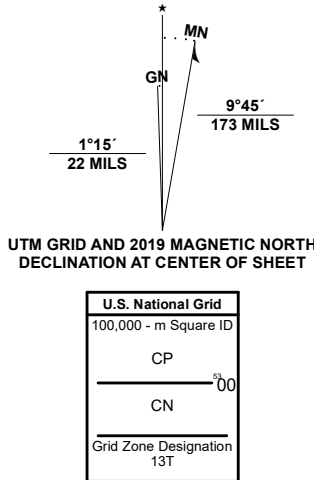


Produced by the United States Geological Survey

North American Datum of 1983 (NAD83)
World Geodetic System of 1984 (WGS84). Projection and
1 000-meter grid: Universal Transverse Mercator, Zone 13T

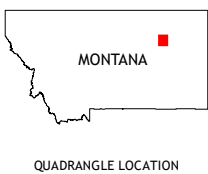
This map is not a legal document. Boundaries may be
generalized for this map scale. Private lands within government
reservations may not be shown. Obtain permission before
entering private lands.

Imagery.....	NAIP, September 2015	January 2016
Roads.....	U.S. Census Bureau,	2016
Names.....	GNIS, 1980	2015
Hydrography.....	National Hydrography Dataset, 1899	2015
Contours.....	National Elevation Dataset,	2010
Boundaries.....	Multiple sources; see metadata file	2018
Public Land Survey System.....	BLM,	2015
Wetlands.....	FWS National Wetlands Inventory	1984
		2018



CONTOUR INTERVAL 20 FEET
NORTH AMERICAN VERTICAL DATUM OF 1988

This map was produced to conform with the
National Geospatial Program US Topo Product Standard, 2011.
A metadata file associated with this product is draft version 0.6.18








QUADRANGLE LOCATION

1	2	3
4		5
6	7	8

ADJOINING QUADRANGLES

- 1 Bomber Coulee
- 2 Lewis Reservoir
- 3 Skunk Coulee
- 4 Middle Eighth Coulee
- 5 Sage Creek Point
- 6 Little Buffalo Hill
- 7 Signal Butte
- 8 Gilbert Creek

ROAD CLASSIFICATION

Expressway  Local Connector 
 Secondary Hwy Local Road
 Ramp 4WD
 Interstate Route  US Route  State Route

SEVENTH POINT BUTTES, MT

2020

