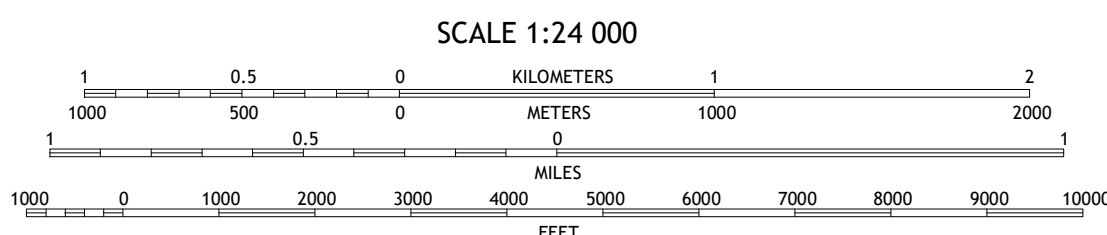
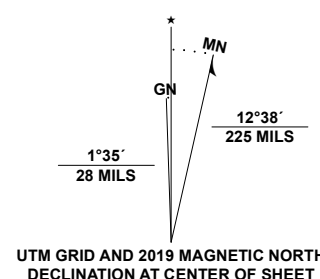


Produced by the United States Geological Survey

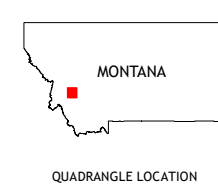
North American Datum of 1983 (NAD83)
World Geodetic System of 1984 (WGS84). Projection and
1 000-meter grid: Universal Transverse Mercator, Zone 12T
This map is not a legal document. Boundaries may be
generalized for this map scale. Private lands within government
reservations may not be shown. Obtain permission before
entering private lands.

Imagery.....	NAIP, October 2015 - January 2016
Roads.....	U.S. Census Bureau, 2016
Roads within US Forest Service Lands.....	FSTopo, 2017
.....	with limited Forest Service updates, 2013
Names.....	GNIS, 1980 - 2002
Hydrography.....	National Hydrography Dataset, 2002 - 2019
Contours.....	National Elevation Dataset, 2005 - 2019
Boundaries.....	Multiple sources; see metadata file 2018 - 2019
Public Land Survey System.....	BLM, 2005 - 2019
Wetlands.....	FWS National Wetlands Inventory 2005 - 2009



CONTOUR INTERVAL 40 FEET
NORTH AMERICAN VERTICAL DATUM OF 1988













This map was produced to conform with the
National Geospatial Program US Topo Product Standard, 2011.
A metadata file associated with this product is draft version 0.6.18



1	2	3
4		5
6	7	8

- 1 Philipsburg
- 2 Fred Burr Lake
- 3 Pozega Lakes
- 4 Georgetown Lake
- 5 West Valley
- 6 Storm Lake
- 7 Mount Evans
- 8 Mount Haggin

ROAD CLASSIFICATION

Expressway  Local Connector 
Secondary Hwy  Local Road 
Ramp  4WD 
 Interstate Route  US Route  State Route
 FS Primary Route  FS Passenger Route  FS High Clearance Route

Check with local Forest Service unit
for current travel conditions and restrictions.

SILVER LAKE, MT
2020

