

Produced by the United States Geological Survey North American Datum of 1983 (NAD83) World Geodetic System of 1984 (WGS84) Projection and 1000-meter grid: Universal Transverse Mercator, Zone 12T 10 000-foot ticks: Montana Coordinate System of 1983, Wyoming Coordinate System of 1983 (west central zone)

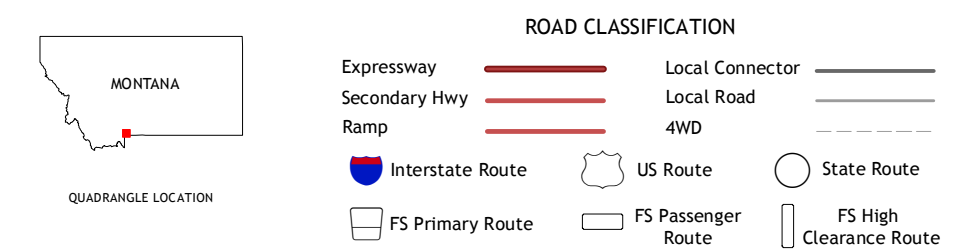
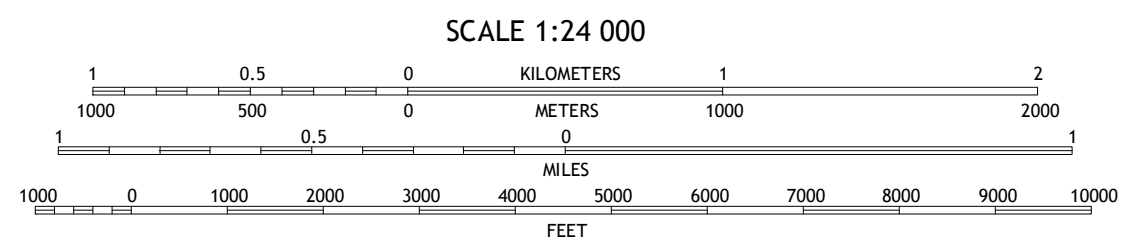
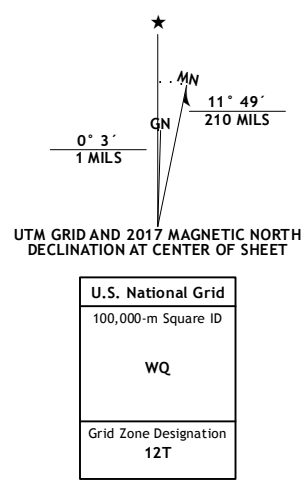


Table with 3 columns and 8 rows listing peak names and their elevations: 1 Ramshorn Peak, 2 Miner Mountain, 3 Dome Mountain, 4 Big Horn Peak, 5 Electric Peak, 6 Divide Lake, 7 Joseph Peak, 8 Quadrant Mountain.

Check with local Forest Service unit for current travel conditions and restrictions. SPORTSMAN LAKE, MT-WY 2017

