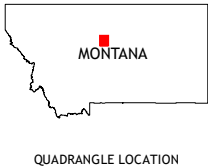
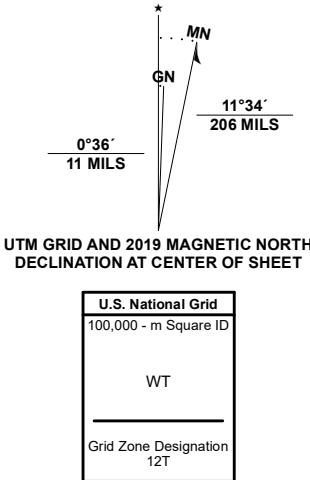


Produced by the United States Geological Survey

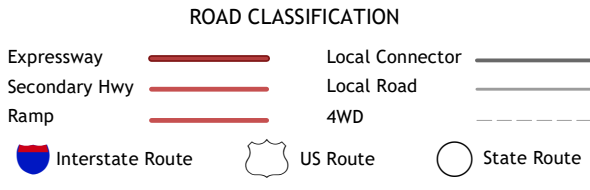
North American Datum of 1983 (NAD83)
World Geodetic System of 1984 (WGS84), Projection and
1 000-meter grid; Universal Transverse Mercator, Zone 12T
This map is not a legal document. Boundaries may be
generalized for this map scale. Private lands within government
reservations may not be shown. Obtain permission before
entering private lands.

Imagery.....NAIP, September 2015 - January 2016
Roads.....U.S. Census Bureau, 2016
Names.....GNIS, 1980 - 2019
Hydrography.....National Hydrography Dataset, 1999 - 2019
Contours.....National Elevation Dataset, 2006
Boundaries.....Multiple sources; see metadata file, 2018, 2019
Public Land Survey System.....BLM, 2018
Wetlands.....FWS National Wetlands Inventory, 1984



1	2	3
4	5	6
7	8	9

1 Geraldine NE
2 Dammel Reservoir
3 Square Butte NE
4 Geraldine
5 Square Butte SE
6 Jiggs Flat
7 Powall
8 Strout Island



SQUARE BUTTE, MT
2020

