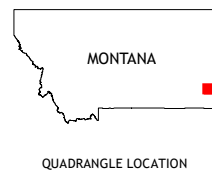
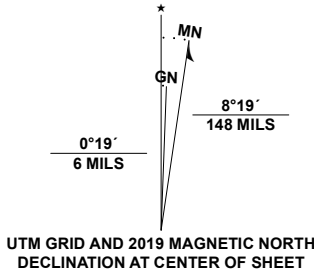


Produced by the United States Geological Survey

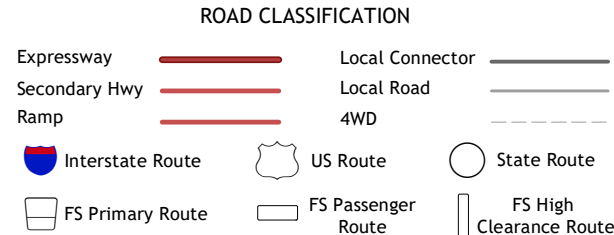
North American Datum of 1983 (NAD83)
World Geodetic System of 1984 (WGS84). Projection and
1 000-meter grid: Universal Transverse Mercator, Zone 13T
This map is not a legal document. Boundaries may be
generalized for this map scale. Private lands within government
reservations may not be shown. Obtain permission before
entering private lands.

Imagery.....NAIP, September 2015 - January 2016
Roads.....U.S. Census Bureau, 2016
Roads within US Forest Service Lands.....FSTopo Data
with limited Forest Service updates, 2014 - 2017
Names.....GNIS, 1994 - 2020
Hydrography.....National Hydrography Dataset, 2005 - 2019
Contours.....National Elevation Dataset, 2009
Boundaries.....Multiple sources; see metadata file, 2018 - 2019
Public Land Survey System.....BLM, 2018
Wetlands.....FWS National Wetlands Inventory, 2005



1	2	3
4	5	6
7	8	9

1 Beaver Flats North
2 Ekalaka
3 Terrell Creek
4 Beaver Flats South
5 Camp Needmore
6 Chalk Buttes
7 Dead Boy Divide
8 Taylor Hills



STAGVILLE DRAW, MT
2020

