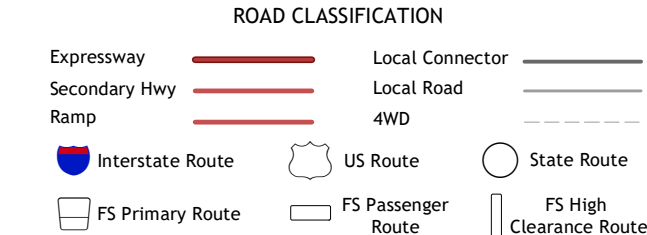
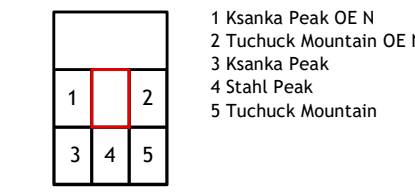
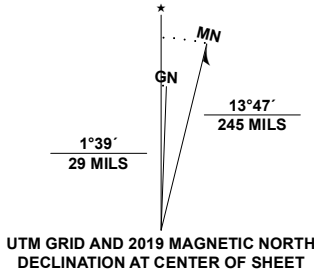


Produced by the United States Geological Survey

North American Datum of 1983 (NAD83)
World Geodetic System of 1984 (WGS84). Projection and
1 000-meter grid: Universal Transverse Mercator, Zone 11U
This map is not a legal document. Boundaries may be
generalized for this map scale. Private lands within government
reservations may not be shown. Obtain permission before
entering private lands.

Imagery.....	NAIP, 2019	Not Available
Roads.....	U.S. Census Bureau, 2010	Not Available
Roads within US Forest Service Lands.....	FSTopo Data with limited Forest Service updates, 2015	Not Available
Names.....	GNIS, 2015	Not Available
Hydrography.....	National Hydrography Dataset, 2002 - 2019	Not Available
Contours.....	National Elevation Dataset, 2001	Not Available
Boundaries.....	Multiple sources; see metadata file, 2015	Not Available
Public Land Survey System.....	BLM, 2018	Not Available
Wetlands.....	FWS National Wetlands Inventory, 2015	Not Available



Check with local Forest Service unit
for current travel conditions and restrictions.

STAHL PEAK OE N, MT, BC
2020

