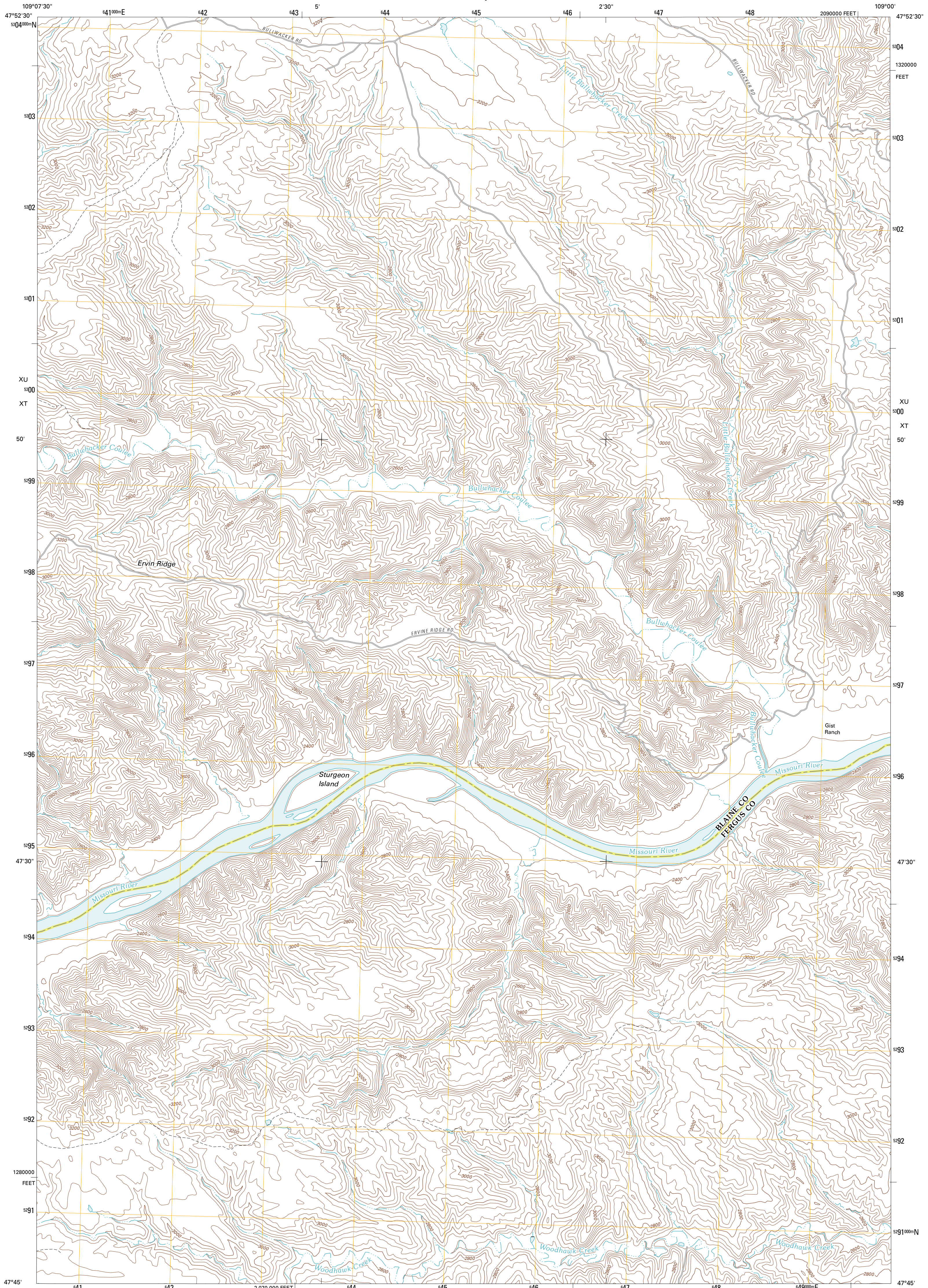




U.S. DEPARTMENT OF THE INTERIOR
U. S. GEOLOGICAL SURVEY

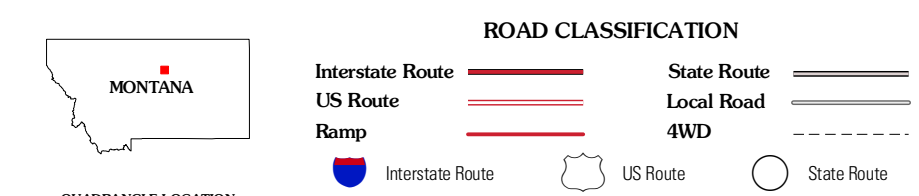



STURGEON ISLAND QUADRANGLE
MONTANA
7.5-MINUTE SERIES



Produced by the United States Geological Survey
North American Datum of 1983 (NAD83)
World Geodetic System of 1984 (WGS84). Projection and
1 000-meter grid. Universal Transverse Mercator, Zone 12T
10 000-foot ticks. Montana Coordinate System of 1983

Imagery.....NAP, June 2009 - July 2009
Roads.....©2006-2010 Tele Atlas
Names.....©2006-2010 Tele Atlas
Hydrography.....National Hydrography Dataset, 2009
Contours.....National Elevation Dataset, 2000
Boundaries.....Census, IBWC, IBC, USGS, 1972 - 2010



QUADRANGLE LOCATION

Sandpiper Reservoir	Batch Reservoir	John Coulee
Bird Rapids	Sturgeon Island	Cow Island
Woodhawk Hill	Reppé Butte	Baker Monument

ADJOINING 7.5' QUADRANGLES

CONTOUR INTERVAL 40 FEET
NORTH AMERICAN VERTICAL DATUM OF 1988

This map was produced to conform with version 0.5.10
of the USGS US Topo Product Standard.
A metadata file associated with this product is draft version 0.5.16

STURGEON ISLAND, MT
2011