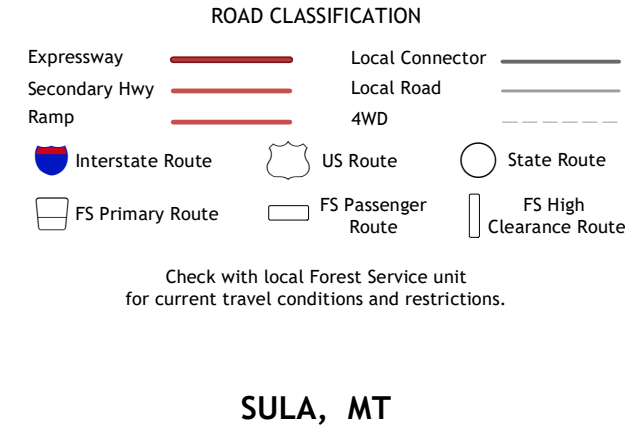
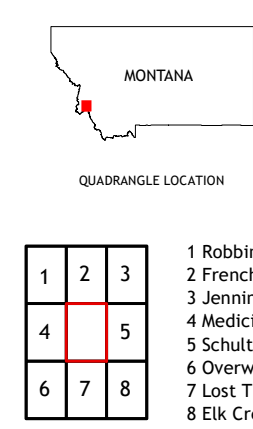
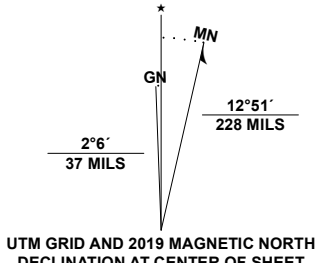


**Produced by the United States Geological Survey**  
North American Datum of 1983 (NAD83)  
World Geodetic System of 1984 (WGS84). Projection and  
1 000-meter grid: Universal Transverse Mercator, Zone 11T12T  
This map is not a legal document. Boundaries may be  
generalized for this map scale. Private lands within government  
reservations may not be shown. Obtain permission before  
entering private lands.

Imagery.....NAIP, Not Available  
Roads.....U.S. Census Bureau, Not Available  
Roads within US Forest Service Lands.....FS Topo Data  
Names.....with limited Forest Service updates, 2013  
Contours.....GNIS, 1978 - 2020  
Hydrography.....National Hydrography Dataset, 1899 - 2019  
Public Land Survey System.....National Elevation Dataset, 2004 - 2005  
Wetlands.....Multiple sources: see metadata file 2018 - 2019  
Wetlands.....BLM, 2018  
Wetlands.....FWS National Wetlands Inventory, 2005



SULA, MT  
2020

