

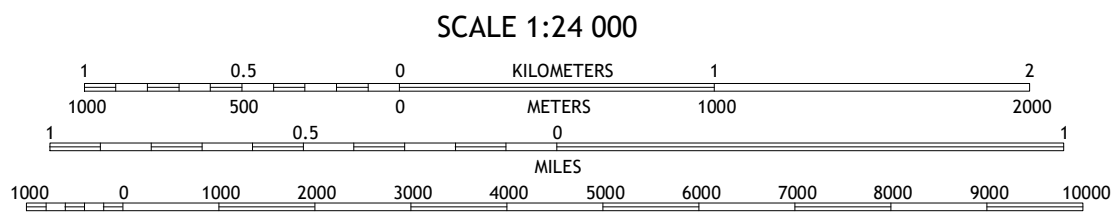



SUNDAY MOUNTAIN QUADRANGLE
MONTANA
7.5-MINUTE SERIES

Produced by the United States Geological Survey

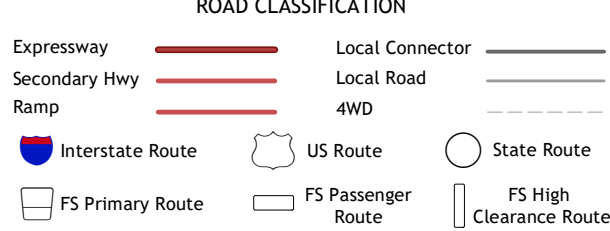
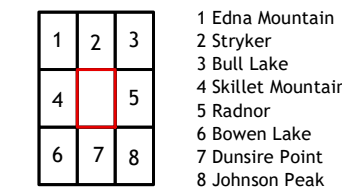
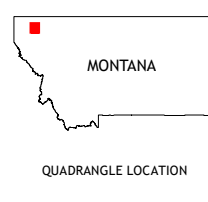
North American Datum of 1983 (NAD83)
World Geodetic System of 1984 (WGS84). Projection and
1 000-meter grid (Universal Transverse Mercator, zone 10U)
This map is not a legal survey. It is intended for general
generalized for this map scale. Private lands within
private lands may not be shown. Omission permission before
entering private lands.

Imagery: [NAIP, September 15, 2019](#)
Roads: [U.S. Census Bureau, Not Available](#)
Roads within US Forest Service Lands: [FTSP06](#)
Names: [GNS1, 1980 - 2020](#)
Hydrography: [National Hydrography Dataset, 2002 - 2019](#)
Boundaries: [National Elevation Dataset, 2000](#)
Boundaries: [Multiple sources; see metadata file 2018](#)
Wetlands: [FWS National Wetlands Inventory 2001](#)



CONTOUR INTERVAL 40 FEET
NORTH AMERICAN VERTICAL DATUM OF 1988

This map was produced to conform with the
National Geospatial Program US Topo Product Standard, 2011.
A metadata file associated with this product is draft version 0.6.18



Check with local Forest Service unit
for current travel conditions and restrictions.

SUNDAY MOUNTAIN, MT
2020

