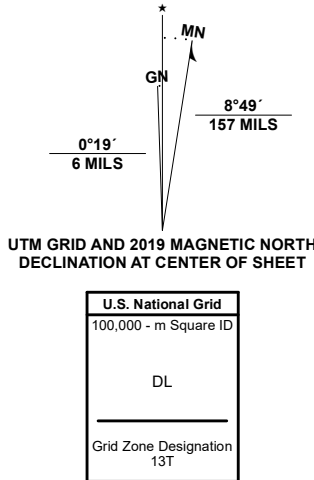


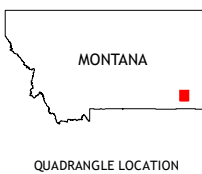
Produced by the United States Geological Survey

North American Datum of 1983 (NAD83)
World Geodetic System of 1984 (WGS84) - Projection and
1 000-meter grid; Universal Transverse Mercator, Zone 13T
This map is not a legal document. Boundaries may be
generalized for this map scale. Private lands within government
reservations may not be shown. Obtain permission before
entering private lands.

Imagery.....NAIP, September 2015 - January 2016
Roads.....U.S. Census Bureau, 2016
Names.....GNIS, 1980
Hydrography.....National Hydrography Dataset, 2003 - 2020
Contours.....National Elevation Dataset, 2009
Boundaries.....Multiple sources; see metadata file 2018, 2019
Public Land Survey System.....BLM, 2018
Wetlands.....FWS National Wetlands Inventory, 2005



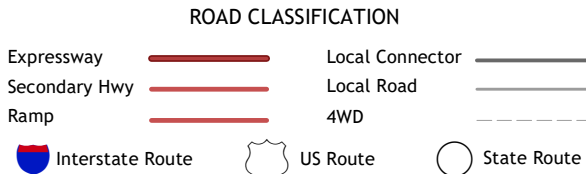
This map was produced to conform with the
National Geospatial Program US Topo Product Standard, 2011.
A metadata file associated with this product is draft version 0.6.18



1	2	3
4	5	6
7	8	9

ADJOINING QUADRANGLES

1 Coalwood
2 Johnnie Creek
3 Cross S School
4 Olive
5 Hawkey Creek
6 Epsie NE
7 Broadus
8 Mondak Creek



T CREEK, MT
2020

