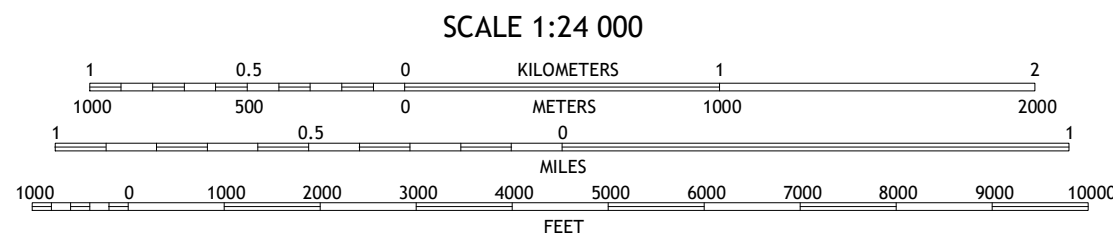







Imagery.....	NAIP, September 2015	January 2016
Roads.....	U.S. Census Bureau,	2016
Names.....	GNIS, 1980	2015
Hydrography.....	National Hydrography Dataset, 2004	2015
Contours.....	National Elevation Dataset,	2006
Boundaries.....	Multiple sources; see metadata file	2018
Public Land Survey System.....		BLM, 1984
Wetlands.....	FWS National Wetlands Inventory	2018



QUADRANGLE LOCATION

ROAD CLASSIFICATION

Expressway		Local Connector	
Secondary Hwy		Local Road	
Ramp		4WD	

 Interstate Route  US Route  State Route

T L GAP, MT
2020