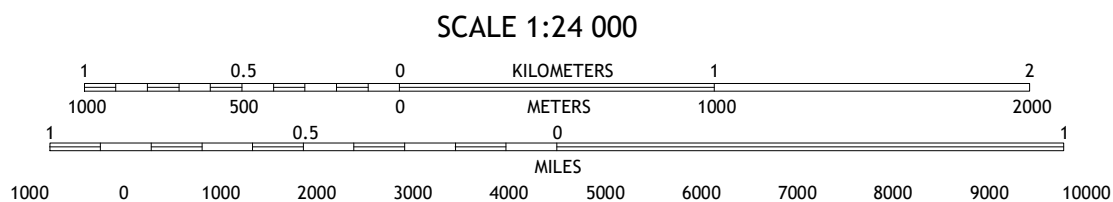
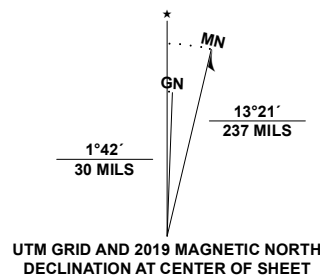


Produced by the United States Geological Survey

North American Datum of 1983 (NAD83)  
World Geodetic System of 1984 (WGS84). Projection and  
1 000-meter grid: Universal Transverse Mercator, Zone 11T  
This map is not a legal document. Boundaries may be  
generalized for this map scale. Private lands within government  
reservations may not be shown. Obtain permission before  
entering private lands.

Imagery.....N.A.I.P. Not Available  
Roads.....U.S. Census Bureau, 2016  
Roads within US Forest Service Lands.....FS Topo Data  
Names.....with limited Forest Service updates, 2013 - 2017  
Hydrography.....G.N.S., 1980 - 2020  
Contours.....National Hydrography Dataset, 2002 - 2019  
Boundaries.....National Elevation Dataset, 2005  
Boundaries.....Multiple sources: see metadata file 2018 - 2019  
Public Land Survey System.....BLM, 2018  
Wetlands.....FWS National Wetlands Inventory 1983 - 2009




1	2	3
4	5	6
7	8	9

1 Idaho Gulch  
2 Horseshoe Peak  
3 Stark North  
4 Lozeau  
5 Stark South  
6 Saint Patrick Peak  
7 Williams Peak  
8 Deer Peak

ROAD CLASSIFICATION	
Expressway	Local Connector
Secondary Hwy	Local Road
Ramp	4WD
Interstate Route	US Route
FS Primary Route	FS Passenger Route
	FS High Clearance Route

Check with local Forest Service unit  
for current travel conditions and restrictions.

TARKIO, MT  
2020



NSN 7540-01-6430-1637 8143  
NSA REF NO. USGS X 2.4 K 4.3 18