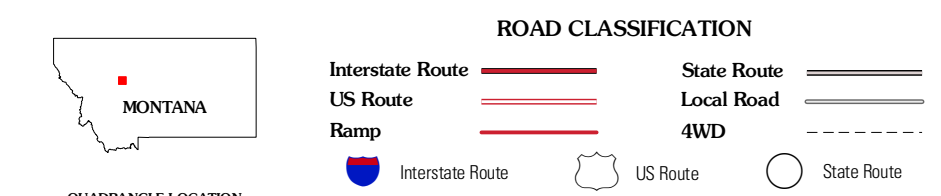
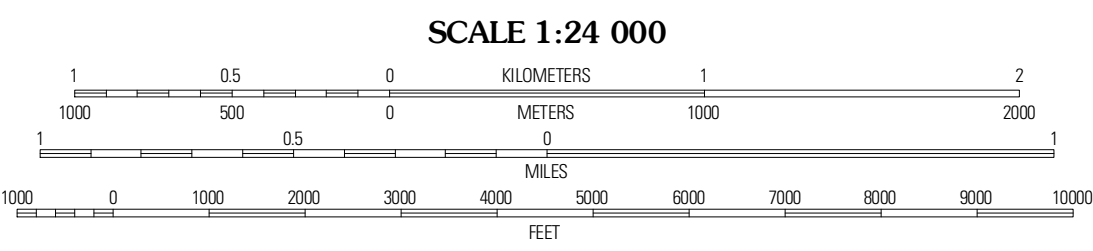
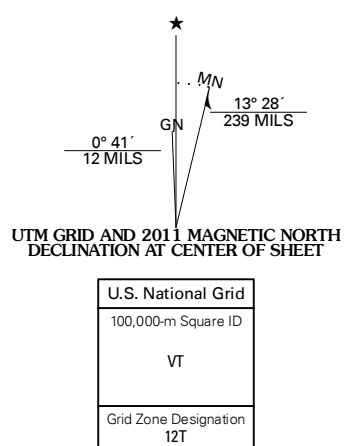


Produced by the United States Geological Survey
North American Datum of 1983 (NAD83)
World Geodetic System of 1984 (WGS84). Projection and
1 000-meter grid: Universal Transverse Mercator, Zone 12T
10 000-foot ticks: Montana Coordinate System of 1983

Imagery.....NAP, July 2009
Roads.....©2006-2010 Tele Atlas
Names.....GNIS, 2010
Hydrography.....National Hydrography Dataset, 2009
Contours.....National Elevation Dataset, 2006
Boundaries.....Census, IBWC, IBC, USGS, 1972 - 2010



Bowmans Corners NE	Simms	Cascade Colony
Henry Creek	Telegraph Mountains	Mount Cecelia
Coburn Mountain	Mid Canon	Hardy

ADJOINING 7.5 QUADRANGLES

TELEGRAPH MOUNTAIN, MT
2011