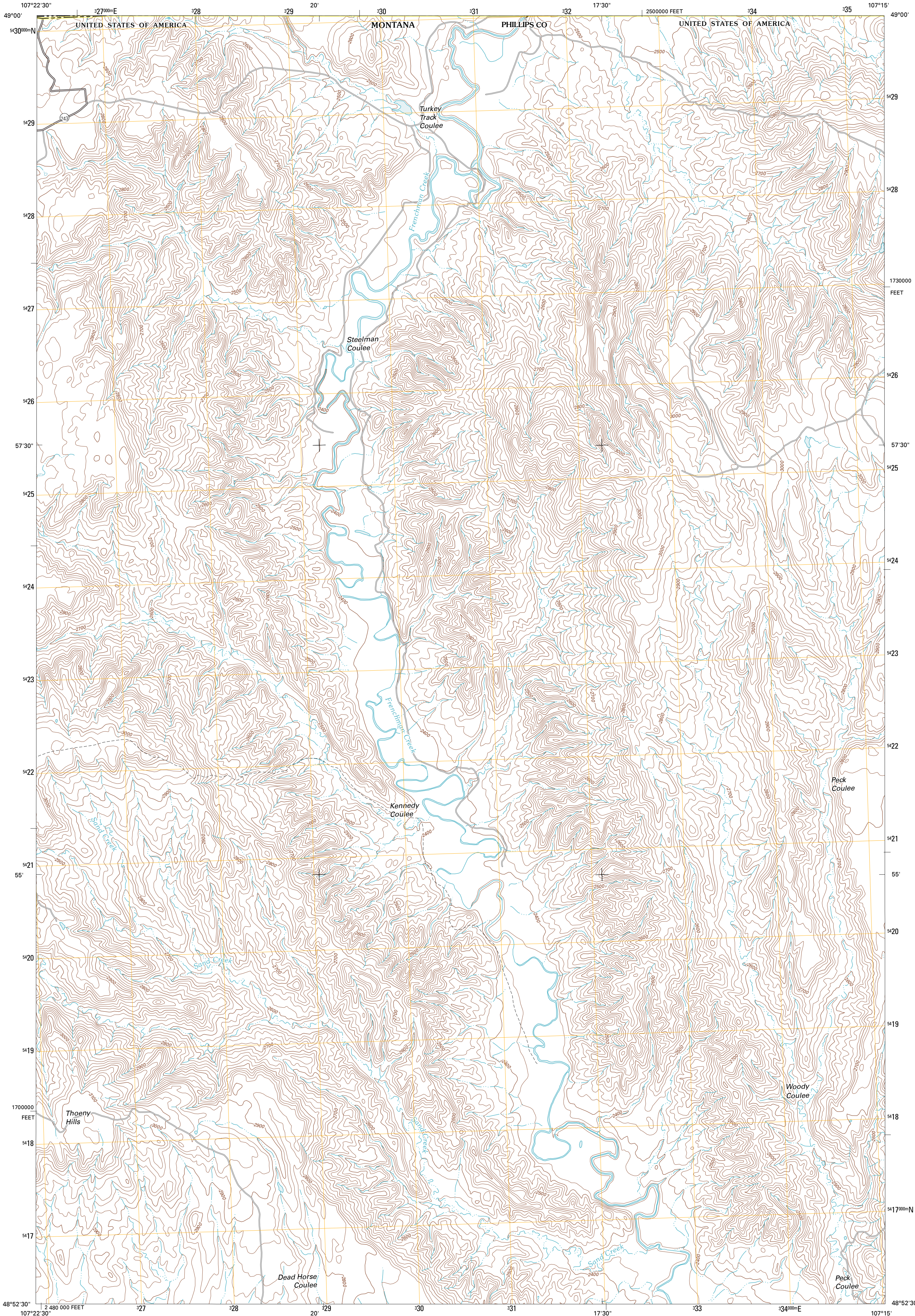




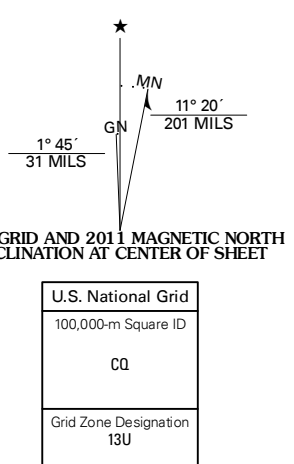
U.S. DEPARTMENT OF THE INTERIOR
U. S. GEOLOGICAL SURVEY



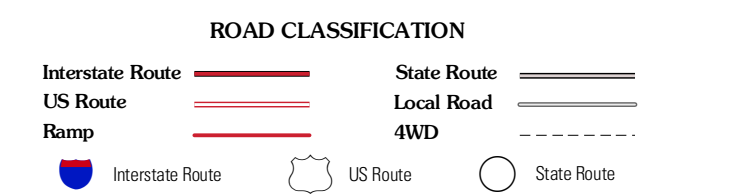
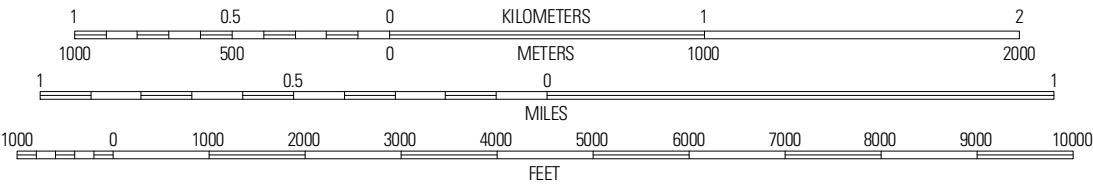
THOENY HILLS EAST QUADRANGLE
MONTANA-SASKATCHEWAN
7.5-MINUTE SERIES



Produced by the United States Geological Survey
North American Datum of 1983 (NAD83)
World Geodetic System of 1984 (WGS84). Projection and
1 000-meter grid: Universal Transverse Mercator, Zone 13U
10 000-foot ticks: Montana Coordinate System of 1983



SCALE 1:24 000



Imagery.....NAP, July 2009
Roads.....©2006-2010 Tele Atlas
Names.....National Geographic, 2010
Hydrography.....National Hydrography Dataset, 2009
Contours.....National Elevation Dataset, 2008
Boundaries.....Census, IBWC, IBC, USGS, 1972 - 2010

U.S. National Grid	11° 45' 31\"/>
100,000-m Square ID	00
Grid Zone Designation	13U

CONTOUR INTERVAL 20 FEET
NORTH AMERICAN VERTICAL DATUM OF 1988
This map was produced to conform with version 0.5.10
of the USGS US Topo Product Standard.
A metadata file associated with this product is draft version 0.5.16

Thoeny Hills East	Crow Creek Dam
Thoeny Hills West	Crow Creek Dam
Sabherly Reservoir	Dead Horse Coulee
	Coulter Coulee

THOENY HILLS EAST, MT-SK
2011

ADJOINING 7.5' QUADRANGLES