




U.S. DEPARTMENT OF THE INTERIOR
U.S. GEOLOGICAL SURVEY



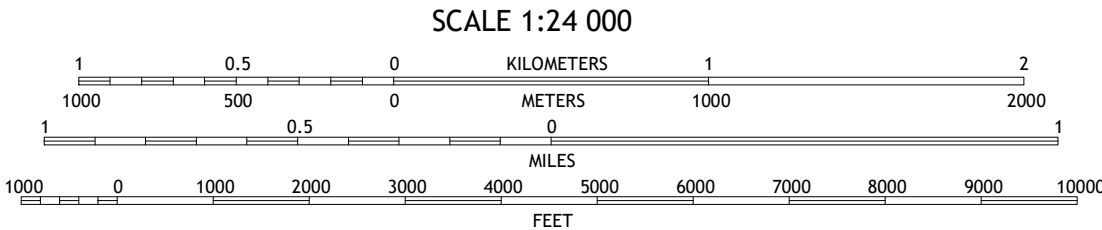
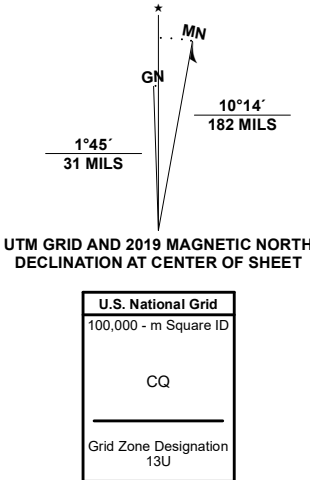
THOENY HILLS EAST OE N QUADRANGLE
MONTANA - PHILLIPS COUNTY
7.5-MINUTE SERIES



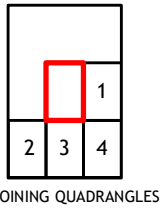
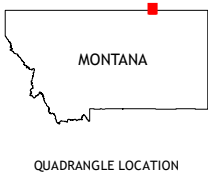
Produced by the United States Geological Survey

North American Datum of 1983 (NAD83)
World Geodetic System of 1984 (WGS84), Projection and
1 000-meter grid/Universal Transverse Mercator, Zone 13U
This map is not a legal document. Boundaries may be
generalized for this map scale. Private lands within government
reservations may not be shown. Obtain permission before
entering private lands.

Imagery.....	NAIP, 2016	Not Available
Roads.....	U.S. Census Bureau, 2016	Not Available
Names.....	GNIS, Not Available	Not Available
Hydrography.....	National Hydrography Dataset, 2005 - 2019	Not Available
Contours.....	National Elevation Dataset, 2008	Not Available
Boundaries.....	Multiple sources; see metadata file	2015
Public Land Survey System.....	BLM, 2018	Not Available
Wetlands.....	FWS National Wetlands Inventory, 1986	Not Available



CONTOUR INTERVAL 20 FEET
NORTH AMERICAN VERTICAL DATUM OF 1988
This map was produced to conform with the
National Geospatial Program US Topo Product Standard, 2011.
A metadata file associated with this product is draft version 0.6.18



ROAD CLASSIFICATION	
Expressway	Local Connector
Secondary Hwy	Local Road
Ramp	4WD
Interstate Route	US Route
	State Route

THOENY HILLS EAST OE N, MT, SK
2020

