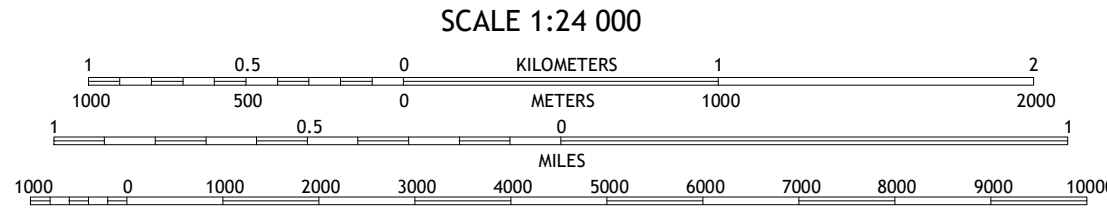
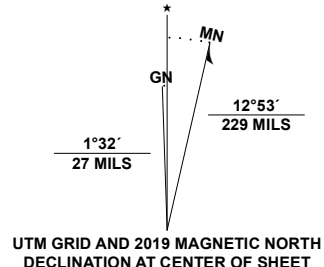


Produced by the United States Geological Survey

North American Datum of 1983 (NAD83)  
World Geodetic System of 1984 (WGS84). Projection and  
1 000-meter grid: Universal Transverse Mercator, Zone 12T  
This map is not a legal document. Boundaries may be  
generalized for this map scale. Private lands within government  
reservations may not be shown. Obtain permission before  
entering private lands.

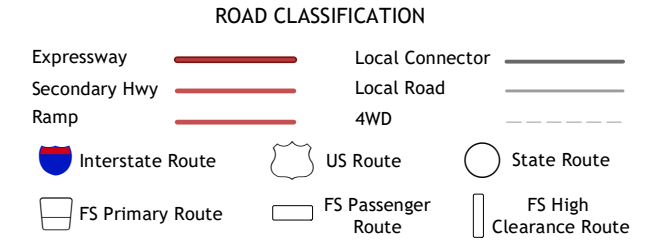
Imagery.....NAIP, September 2015 - January 2016  
Roads.....U.S. Census Bureau, Not Available  
Roads within US Forest Service Lands.....FSTopo Data  
with Limited Forest Service updates, Not Available  
Names.....GNIS, 1980 - 2020  
Hydrography.....National Hydrography Dataset, 2002 - 2019  
Contours.....National Elevation Dataset, 1999 - 2005  
Boundaries.....Multiple sources; see metadata file, 2019  
Public Land Survey System.....BLM, 2018  
Wetlands.....FWS National Wetlands Inventory 1984 - 2009



1	2	3
4	5	6
7	8	9

ADJOINING QUADRANGLES

1 Trilobite Peak  
2 Pentagon Mountain  
3 Porphyry Reef  
4 Bungalow Mountain  
5 Gates Park  
6 Amphitheatre Mountain  
7 Slategoat Mountain  
8 Glenn Creek



Check with local Forest Service unit  
for current travel conditions and restrictions.

THREE SISTERS, MT  
2020

