USGS
science for a changing world

U.S. DEPARTMENT OF THE INTERIOR
U.S. GEOLOGICAL SURVEY

The National Map
US Topo

TROY QUADRANGLE
MONTANA-LINCOLN CO.
7.5-MINUTE SERIES

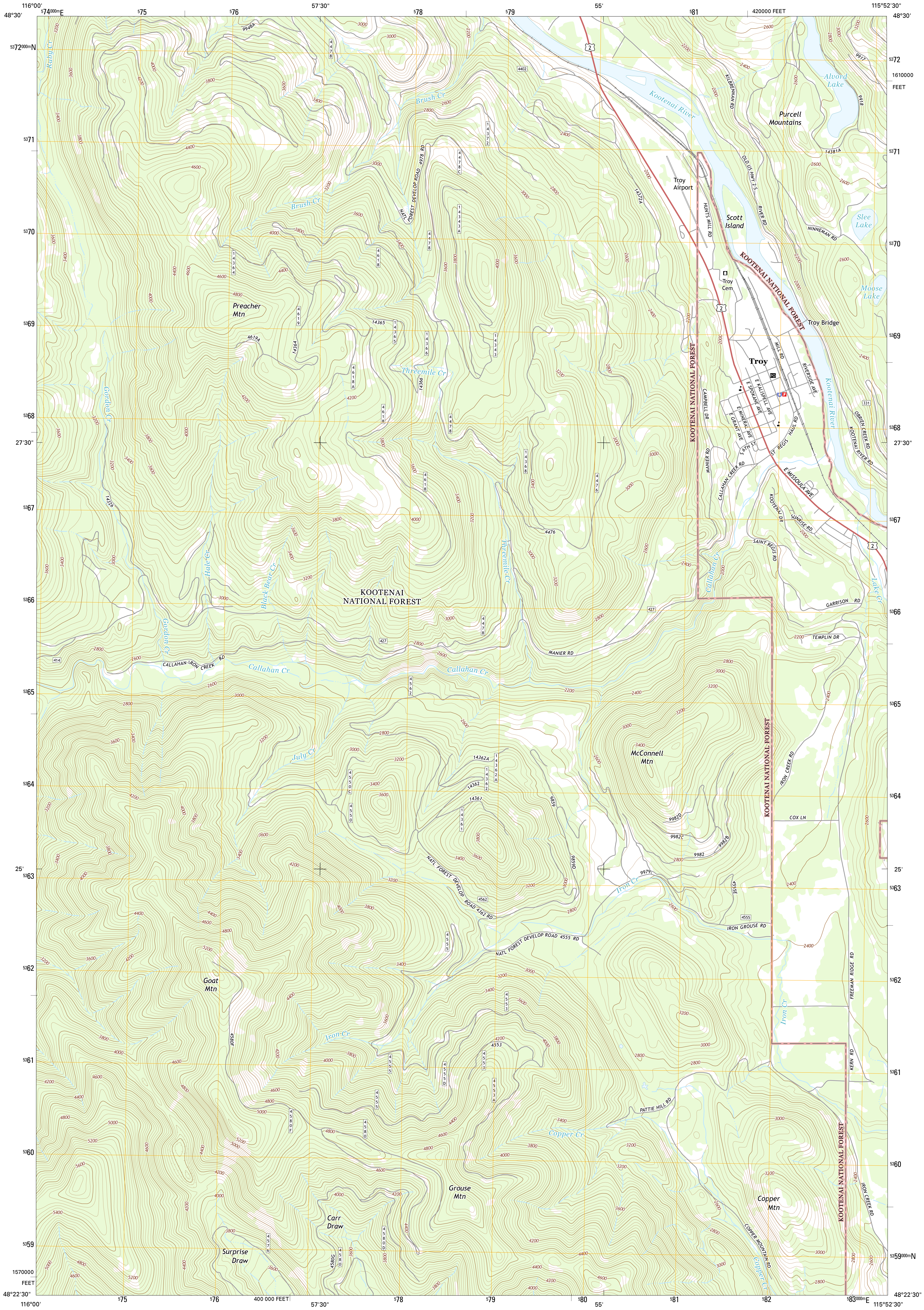
116°00'
48°30'
574000mE
575
576
57'30"
578
579
55'
581
420000 FEET
115°52'30"
5372000mN
5371
5370
5369
5368
27'30"
5367
5366
5365
5364
25'
5363
5362
5361
5360
5359
5359000mN
1610000 FEET
1570000 FEET
48°22'30"
400 000 FEET
580
582
583000mE
Ruby Cr
Brush Cr
Kootenai River
Purcell Mountains
Alvord Lake
Troy Airport
Scott Island
Slee Lake
Moose Lake
KOOTENAI NATIONAL FOREST
Troy Cem
Troy Bridge
Troy
Preacher Mtn
Threemile Cr
NATL FOREST DEVELOP ROAD 4978 RD
KILBRENNAN RD
OLD US HWY 2 S
RIVER RD
HUNTS MILL RD
NINNEMAN RD
MILL RD
RIVERSIDE AVE
CAMPBELL DR
E KALISPELL AVE
E SPOKANE AVE
E MINERAL AVE
E GRANT AVE
S 6TH ST
ST REGIS HAUL RD
MANIER RD
CALLAHAN CREEK RD
E MISSOULA AVE
KOOTENAI DR
SUNRISE RD
SAINT REGIS RD
OBRIEN CREEK RD
KOOTENAI RIVER RD
GARRISON RD
TEMPLIN DR
Lake Cr
Gordon Cr
Hale Cr
Black Bear Cr
KOOTENAI NATIONAL FOREST
Callahan Cr
CALLAHAN-IRON CREEK RD
July Cr
McConnell Mtn
IRON CREEK RD
COX LN
Iron Cr
NATL FOREST DEVELOP ROAD 4362 RD
NATL FOREST DEVELOP ROAD 4555 RD
IRON GROUSE RD
FREEMAN RIDGE RD
Goat Mtn
KERN RD
PATTIE HILL RD
Copper Cr
Grouse Mtn
Copper Mtn
COPPER MOUNTAIN RD
Carr Draw
Surprise Draw
PO
2
331
414
427
4402
4555
4562

Produced by the United States Geological Survey
North American Datum of 1983 (NAD83)
World Geodetic System of 1984 (WGS84). Projection and
1 000-meter grid: Universal Transverse Mercator, Zone 11U
10 000-foot ticks: Montana Coordinate System of 1983

This map is not a legal document. Boundaries may be generalized for this map scale. Private lands within government reservations may not be shown. Obtain permission before entering private lands.

Imagery....NAIP, August 2011
Roads....HERE, ©2013
Roads within US Forest Service Lands....FSTopo Data with limited Forest Service updates, 2013
Names....GNIS, 2013
Hydrography....National Hydrography Dataset, 2011
Contours....National Elevation Dataset, 2003
Boundaries....Multiple sources; see metadata file 1972 - 2013
Public Land Survey System....BLM, 2011

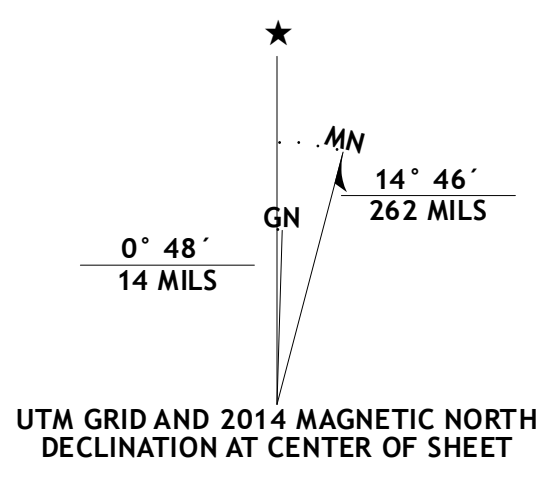
MN
GN
14° 46´
262 MILS
0° 48´
14 MILS

UTM GRID AND 2014 MAGNETIC NORTH DECLINATION AT CENTER OF SHEET

U.S. National Grid
100,000-m Square ID
NP
Grid Zone Designation 11U

SCALE 1:24 000

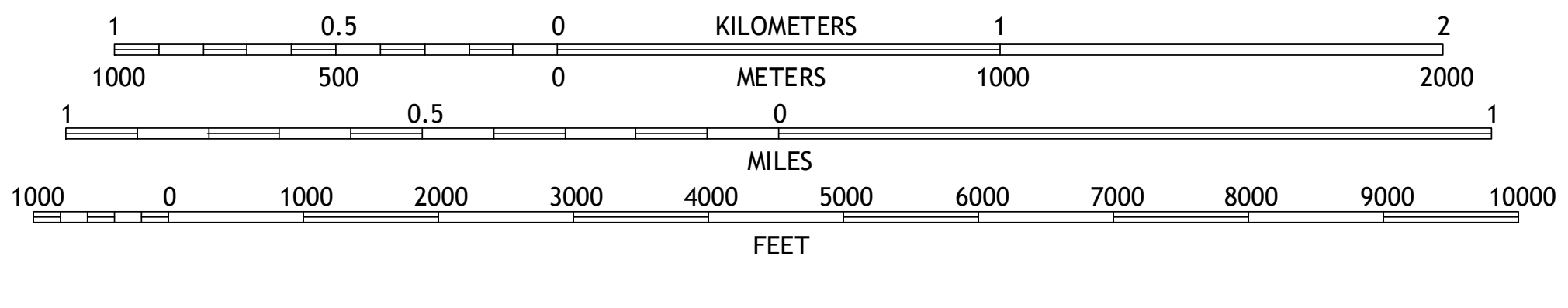
1 0.5 0 1 2 KILOMETERS
1000 500 0 1000 2000 METERS
1 0.5 0 1 MILES
1000 0 1000 2000 3000 4000 5000 6000 7000 8000 9000 10000 FEET

CONTOUR INTERVAL 40 FEET
NORTH AMERICAN VERTICAL DATUM OF 1988

This map was produced to conform with the
National Geospatial Program US Topo Product Standard, 2011.
A metadata file associated with this product is draft version 0.6.16

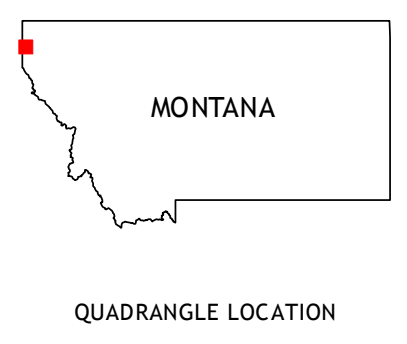

QUADRANGLE LOCATION

1	2	3
4		5
6	7	8

1 Leonia
2 Kilbrennan Lake
3 Pulpit Mountain
4 Smith Mountain
5 Kootenai Falls
6 Benning Mountain
7 Spar Lake
8 Crowell Mountain

ADJOINING QUADRANGLES

ROAD CLASSIFICATION

Expressway	Local Connector
Secondary Hwy	Local Road
Ramp	4WD
Interstate Route	US Route
State Route	FS Primary Route
FS Passenger Route	FS High Clearance Route

Check with local Forest Service unit
for current travel conditions and restrictions.

TROY, MT
2014

NSN. 7643016378229
NGA REF NO. USGSX24K45762