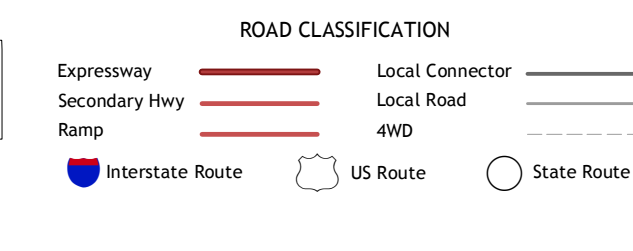
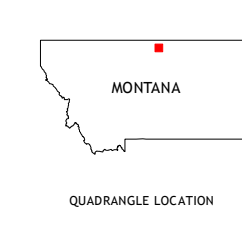
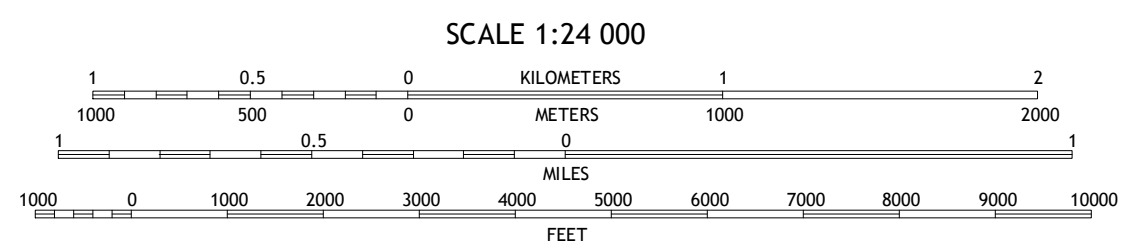
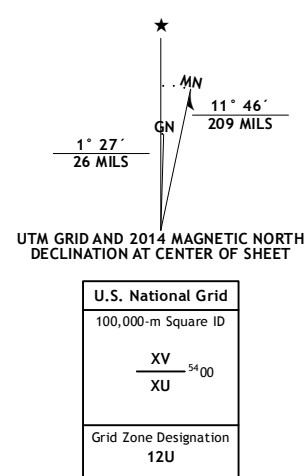


Produced by the United States Geological Survey
North American Datum of 1983 (NAD83)
World Geodetic System of 1984 (WGS84). Projection and
1 000-meter grid: Universal Transverse Mercator, Zone 12U
10 000-foot ticks: Montana Coordinate System of 1983

This map is not a legal document. Boundaries may be
generalized for this map scale. Private lands within government
reservations may not be shown. Obtain permission before
entering private lands.



U.S. National Grid	100,000 m Square ID
XV	12U
Grid Zone Designation	12U

CONTOUR INTERVAL 20 FEET
NORTH AMERICAN VERTICAL DATUM OF 1988

This map was produced to conform with the
National Geospatial Program US Topo Product Standard, 2011.
A metadata file associated with this product is draft version 0.6.16

1	2	3
4	5	6
7	8	

ADJOINING QUADRANGLES

- 1 Richmond Reservoir SW
- 2 Richmond Reservoir
- 3 Silver Bow Lake
- 4 Rabbit Hills
- 5 Harlem NW
- 6 Chinook
- 7 Zurich
- 8 Fort Belknap Siding

TULE LAKE, MT
2014

