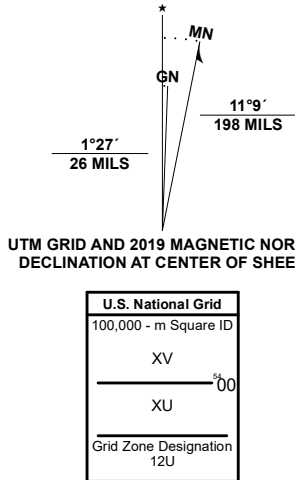


Produced by the United States Geological Survey

North American Datum of 1983 (NAD83)
World Geodetic System of 1984 (WGS84). Projection and
1 000-meter grid: Universal Transverse Mercator, Zone 12U

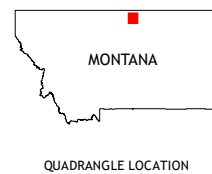
This map is not a legal document. Boundaries may be
generalized for this map scale. Private lands within government
reservations may not be shown. Obtain permission before
entering private lands.

| | | |
|--------------------------------|-------------------------------------|--------------|
| Imagery..... | NAIP, September 2015 | January 2016 |
| Roads..... | U.S. Census Bureau, | 2016 |
| Names..... | GNIS, Not available | |
| Hydrography..... | National Hydrography Dataset, 1899 | 2015 |
| Contours..... | National Elevation Dataset, | 2005 |
| Boundaries..... | Multiple sources; see metadata file | 2018 |
| Public Land Survey System..... | BLM, | 2018 |
| Wetlands..... | FWS National Wetlands Inventory | 1986 |
| | | 1989 |



CONTOUR INTERVAL 20 FEET
NORTH AMERICAN VERTICAL DATUM OF 1988

This map was produced to conform with the
National Geospatial Program US Topo Product Standard, 2011.
A metadata file associated with this product is draft version 0.6.18









QUADRANGLE LOCATION

| | | |
|---|---|---|
| 1 | 2 | 3 |
| 4 | | 5 |
| 6 | 7 | 8 |

ADJOINING QUADRANGLES

- 1 Richmond Reservoir
- 2 Richmond Reservoir
- 3 Silver Bow Lake
- 4 Rabbit Hills
- 5 Harlem NW
- 6 Chinook
- 7 Zurich
- 8 Fort Belknap Siding

ROAD CLASSIFICATION

Expressway  Local Connector 
 Secondary Hwy Local Road
 Ramp  4WD 
 Interstate Route  US Route  State Route

TULE LAKE, MT
2020

