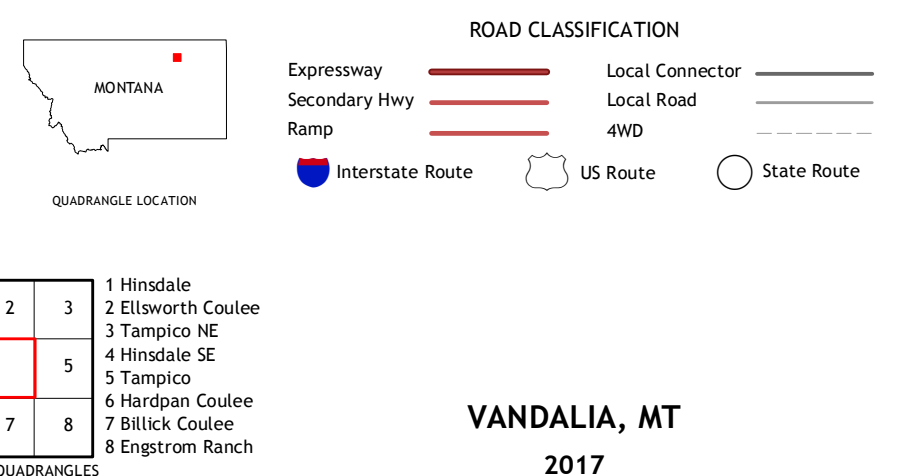
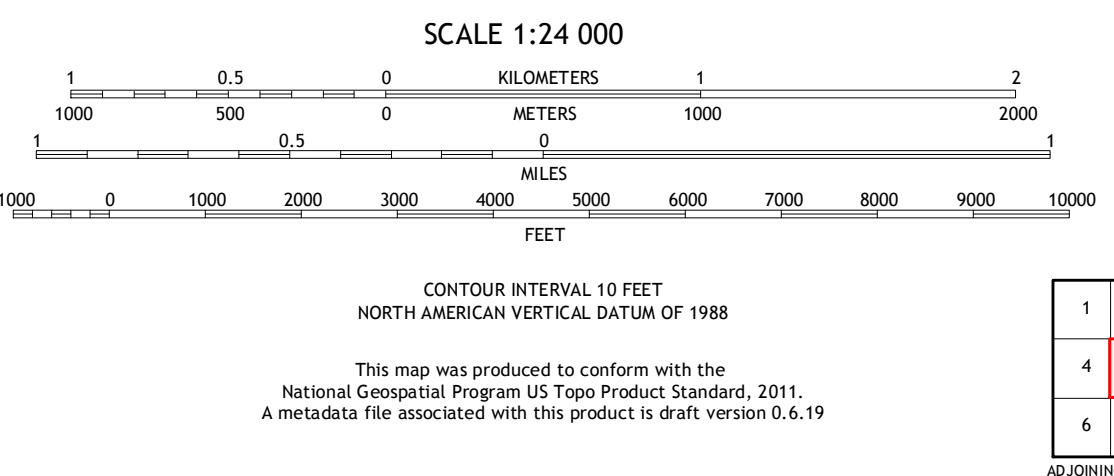
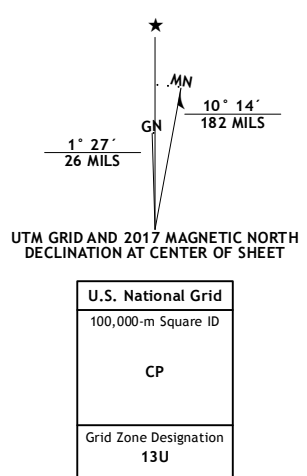


Produced by the United States Geological Survey North American Datum of 1983 (NAD83) World Geodetic System of 1984 (WGS84). Projection and 1000-meter grid: Universal Transverse Mercator, Zone 13U 10 000-foot ticks: Montana Coordinate System of 1983



VANDALIA, MT 2017