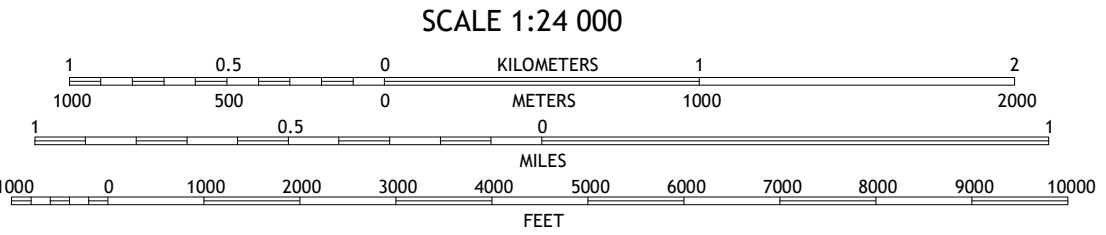
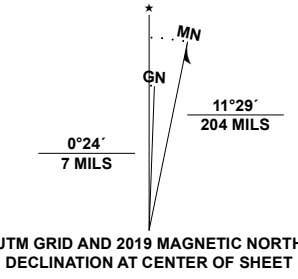


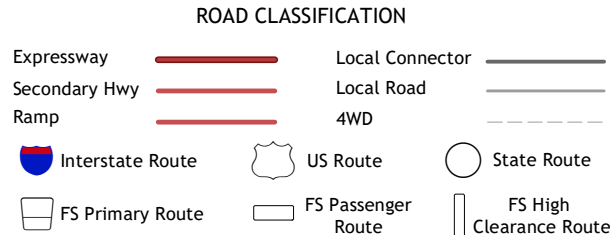
Produced by the United States Geological Survey

North American Datum of 1983 (NAD83)
World Geodetic System of 1984 (WGS84). Projection and
1 000-meter grid: Universal Transverse Mercator, Zone 12T
This map is not a legal document. Boundaries may be
generalized for this map scale. Private lands within government
reservations may not be shown. Obtain permission before
entering private lands.

Imagery.....NAIP, September 2015 - November 2015
Roads.....US Forest Service Lands.....FSTopo Data
within US Forest Service Lands.....FSTopo Data
Names.....U.S. Census Bureau, 2016
with limited Forest Service updates, 2013 - 2017
Contours.....National Hydrography Dataset, 2002 - 2019
Boundaries.....Multiple sources: see metadata file 2018 - 2019
Public Land Survey System.....BLM, 2018
Wetlands.....FWS National Wetlands Inventory 2009



1	2	3	1 Rimrock Divide
4	5	6	2 Lebo
7	8	9	3 Cinnamon Peak
			4 Scab Rock Mountain
			5 Loco Mountain
			6 Leno Creek
			7 Campfire Lake
			8 Crazy Peak



Check with local Forest Service unit
for current travel conditions and restrictions.

VIRGINIA PEAK, MT
2020

