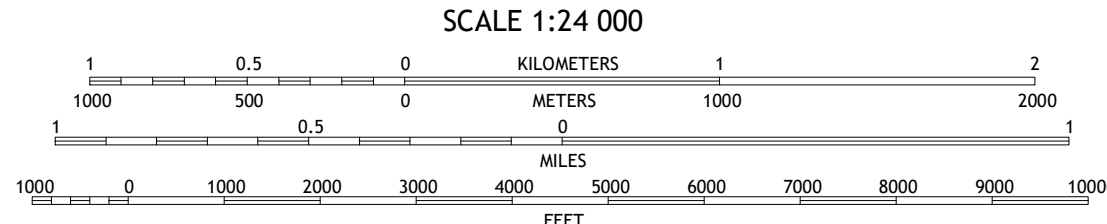
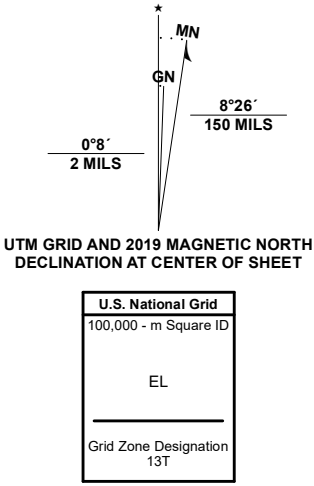


Produced by the United States Geological Survey

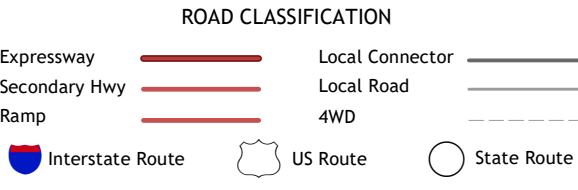
North American Datum of 1983 (NAD83)
World Geodetic System of 1984 (WGS84). Projection and
1 000-meter grid; Universal Transverse Mercator, Zone 13T
This map is not a legal document. Boundaries may be
generalized for this map scale. Private lands within government
reservations may not be shown. Obtain permission before
entering private lands.

Imagery.....NAIP, September 2015 - January 2016
Roads.....U.S. Census Bureau, 2016
Names.....GNIS, 1980
Hydrography.....National Hydrography Dataset, 1899 - 2019
Contours.....National Elevation Dataset, 2009
Boundaries.....Multiple sources; see metadata file 2018, 2019
Public Land Survey System.....BLM, 2018
Wetlands.....FWS National Wetlands Inventory 2005 - 2006



1	2	3
4	5	6
7	8	9

- 1 Davis Creek West
- 2 Davis Creek East
- 3 Chalk Buttes
- 4 Pecoschichee Butte
- 5 Dutchman Creek
- 6 Pentecost Reservoir
- 7 Knudson Draw NE
- 8 Whitetail Creek



W L BUTTE, MT
2020



NSN 71643016376306
NSA REF NO. USGSX24K47060