

Produced by the United States Geological Survey North American Datum of 1983 (NAD83) World Geodetic System of 1984 (WGS84)...

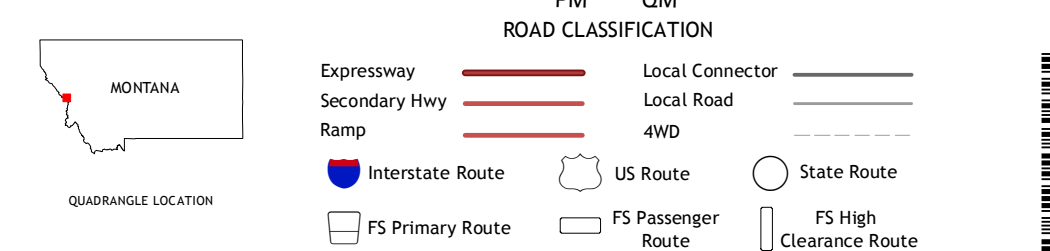
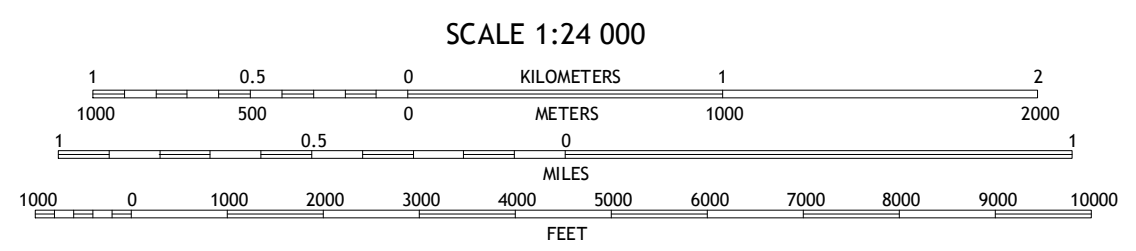
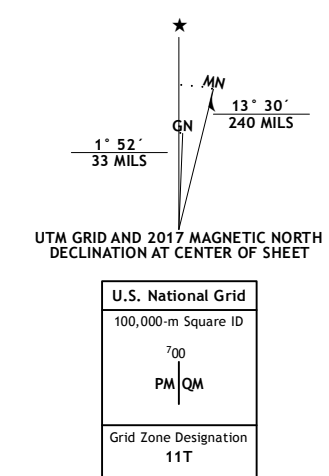


Table with 3 columns: Index number, Name, and Description. Includes features like Lupine Creek, Garden Point, Camp Creek, etc.

WEST FORK BUTTE, MT-ID 2017

