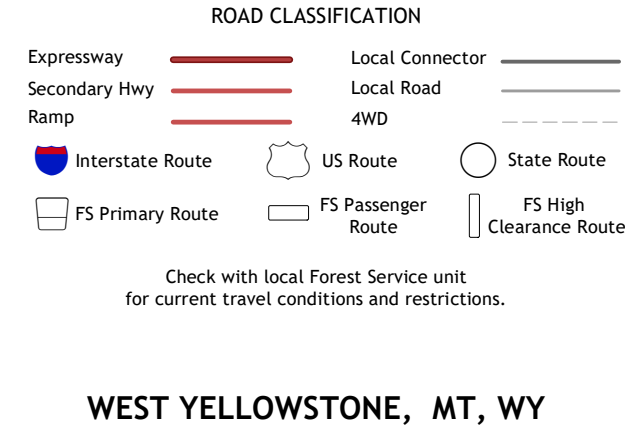
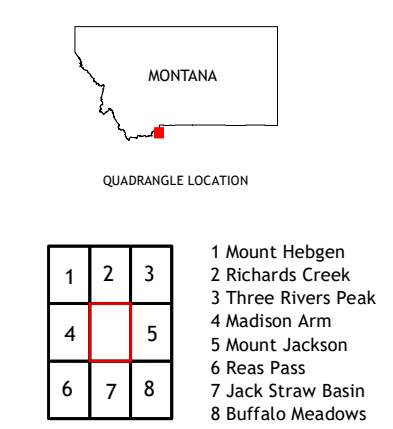
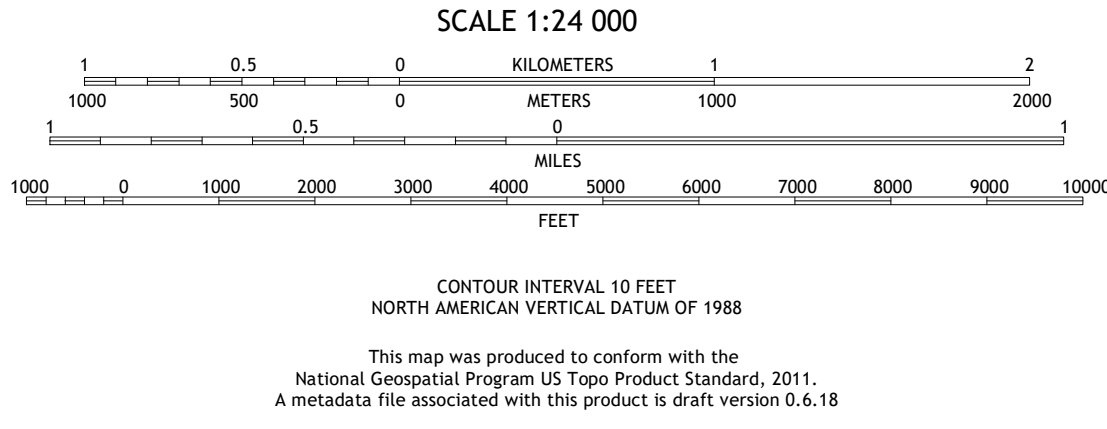
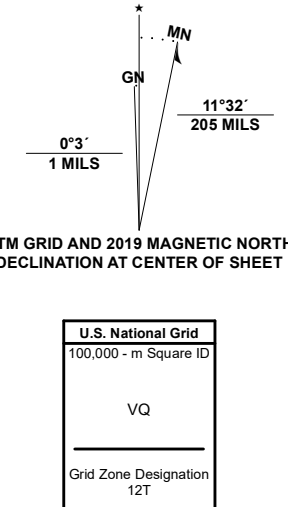


Produced by the United States Geological Survey
North American Datum of 1983 (NAD83)
World Geodetic System of 1984 (WGS84). Projection and
1 000-meter grid-Universal Transverse Mercator, Zone 12T
This map is not a legal document. Boundaries may be
generalized for this map scale. Private lands within government
reservations may not be shown. Obtain permission before
entering private lands.

Imagery.....NAIP, September 2015 - November 2015
Roads.....US Forest Service Lands.....FS Topo Data
Roads within US Forest Service Lands.....FS Topo Data
Names.....with limited Forest Service updates, 2013
.....GNS, 1980 - 2019
Hydrography.....National Hydrography Dataset, 2002 - 2020
Contours.....National Elevation Dataset, 1999
Boundaries.....Multiple sources: see metadata file 2018, 2019
Public Land Survey System.....BLM, 2017 - 2018
Wetlands.....FWS National Wetlands Inventory 1980 - 1982



WEST YELLOWSTONE, MT, WY
2020

