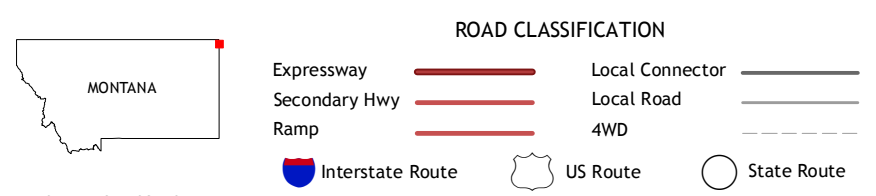
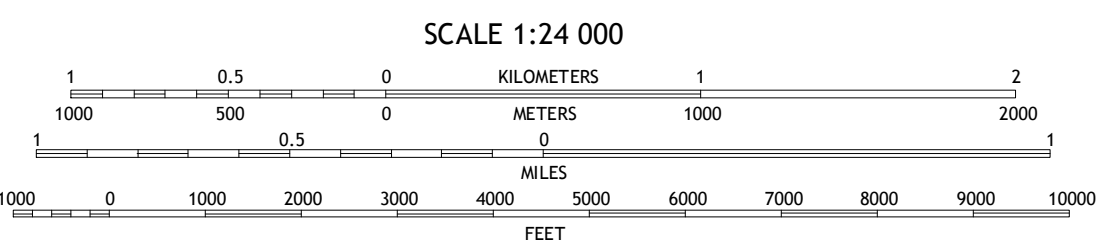
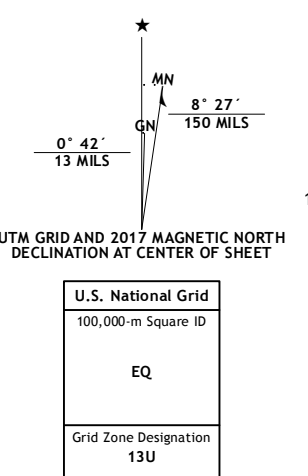


Produced by the United States Geological Survey
North American Datum of 1983 (NAD83)
World Geodetic System of 1984 (WGS84). Projection and 1 000-meter grid: Universal Transverse Mercator, Zone 13U
10 000-foot ticks: Montana Coordinate System of 1983, North Dakota Coordinate System of 1983 (north zone)
This map is not a legal document. Boundaries may be generalized for this map scale. Private lands within government reservations may not be shown. Obtain permission before entering private lands.
Imagery:.....NAIP, January 2016
Roads:.....U.S. Census Bureau, 2015 - 2016
Names:.....GNS, 2016
Hydrography:.....National Hydrography Dataset, 2016
Contours:.....National Elevation Dataset, 2008
Boundaries:.....Multiple sources; see metadata file 1972 - 2016
Public Land Survey System:.....BLM, 2016
Wetlands:.....FWS National Wetlands Inventory 1977 - 2014



1	2	3
4	5	6
7	8	

ADJOINING QUADRANGLES

1 Lone Tree Lake
2 Westby North
3 Skjermo Lake
4 Tadpole Lake
5 Alkabo
6 Coalridge
7 Dorniek Lake
8 Camp Lake

WESTBY SOUTH, MT-ND
2017

