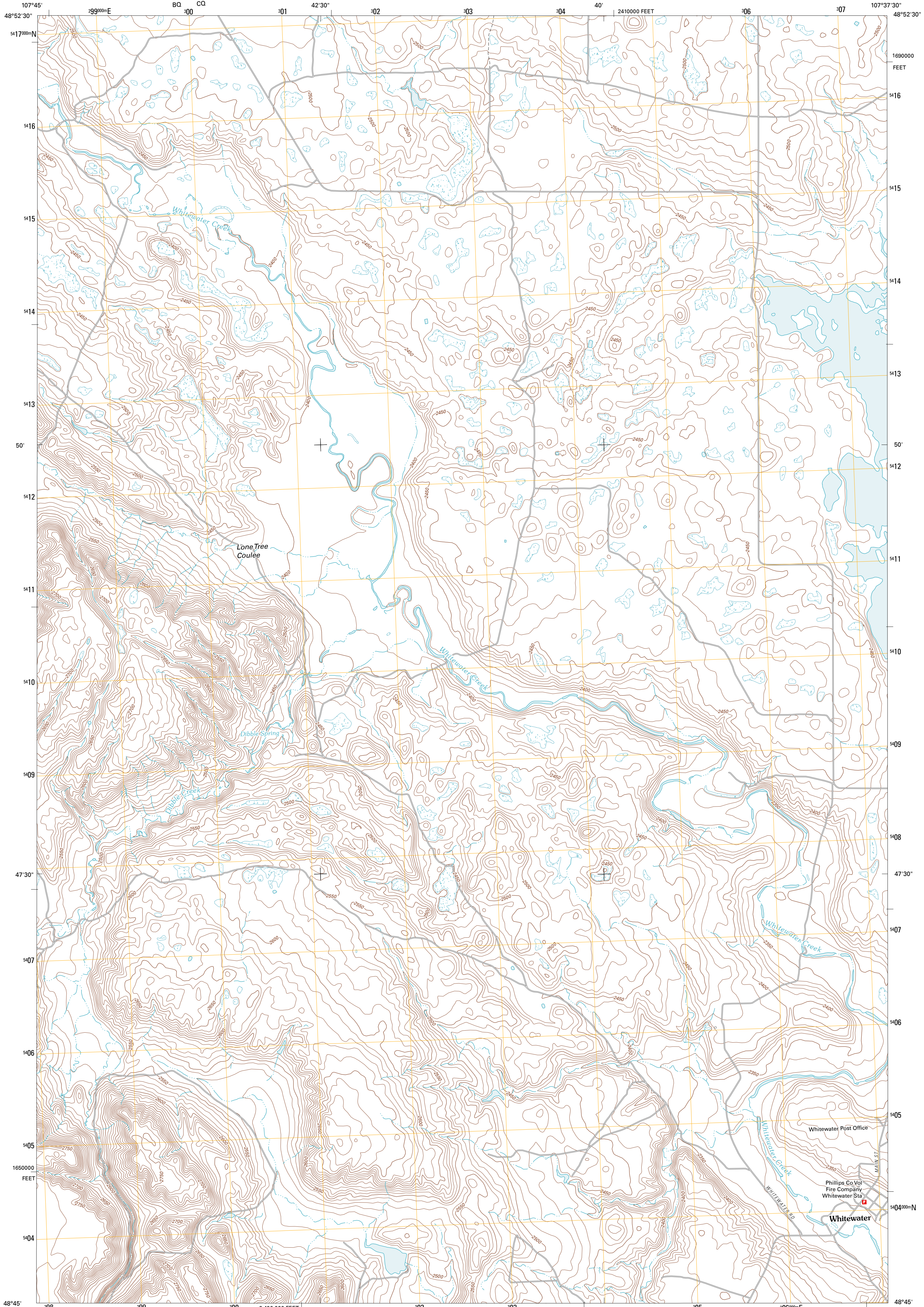




U.S. DEPARTMENT OF THE INTERIOR  
U. S. GEOLOGICAL SURVEY



WHITEWATER WEST QUADRANGLE  
MONTANA-PHILLIPS CO.  
7.5-MINUTE SERIES

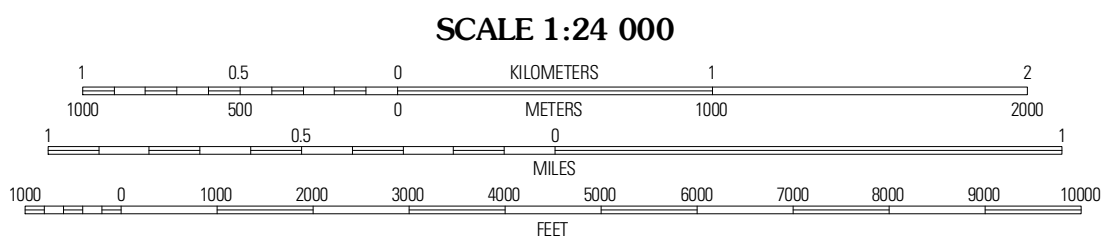


Produced by the United States Geological Survey  
North American Datum of 1983 (NAD83)  
World Geodetic System of 1984 (WGS84). Projection and  
1 000-meter grid: Universal Transverse Mercator, Zone 13U  
10 000-foot ticks: Montana Coordinate System of 1983

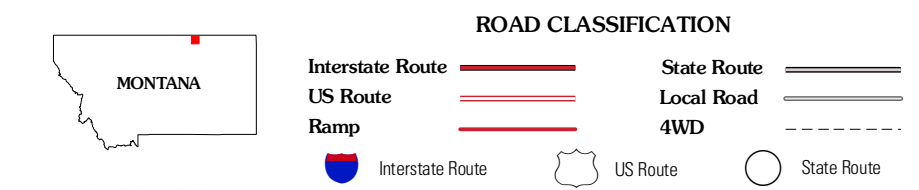
Imagery.....NAP, July 2009  
Roads.....©2006-2010 Tele Atlas  
Names.....GNS, 2010  
Hydrography.....National Hydrography Dataset, 2009  
Contours.....National Elevation Dataset, 2008  
Boundaries.....Census, IBWC, IBC, USGS, 1972 - 2010

UTM GRID AND 2011 MAGNETIC NORTH  
DECLINATION AT CENTER OF SHEET

|                       |                     |
|-----------------------|---------------------|
| U.S. National Grid    | 100,000 = Square ID |
| BO                    | 00                  |
| Grid Zone Designation | 13U                 |



CONTOUR INTERVAL 10 FEET  
NORTH AMERICAN VERTICAL DATUM OF 1988  
This map was produced to conform with version 0.5.10  
of the USGS US Topo Product Standard.  
A metadata file associated with this product is draft version 0.5.16



QUADRANGLE LOCATION

|               |                 |                 |
|---------------|-----------------|-----------------|
| Morgan        | Quinn Coulee    | Poa Lake        |
| Loring        | Whitewater West | Whitewater East |
| Austin Coulee | Austin Lake     | Tattnall        |

ADJOINING 7.5' QUADRANGLES

WHITEWATER WEST, MT  
2011