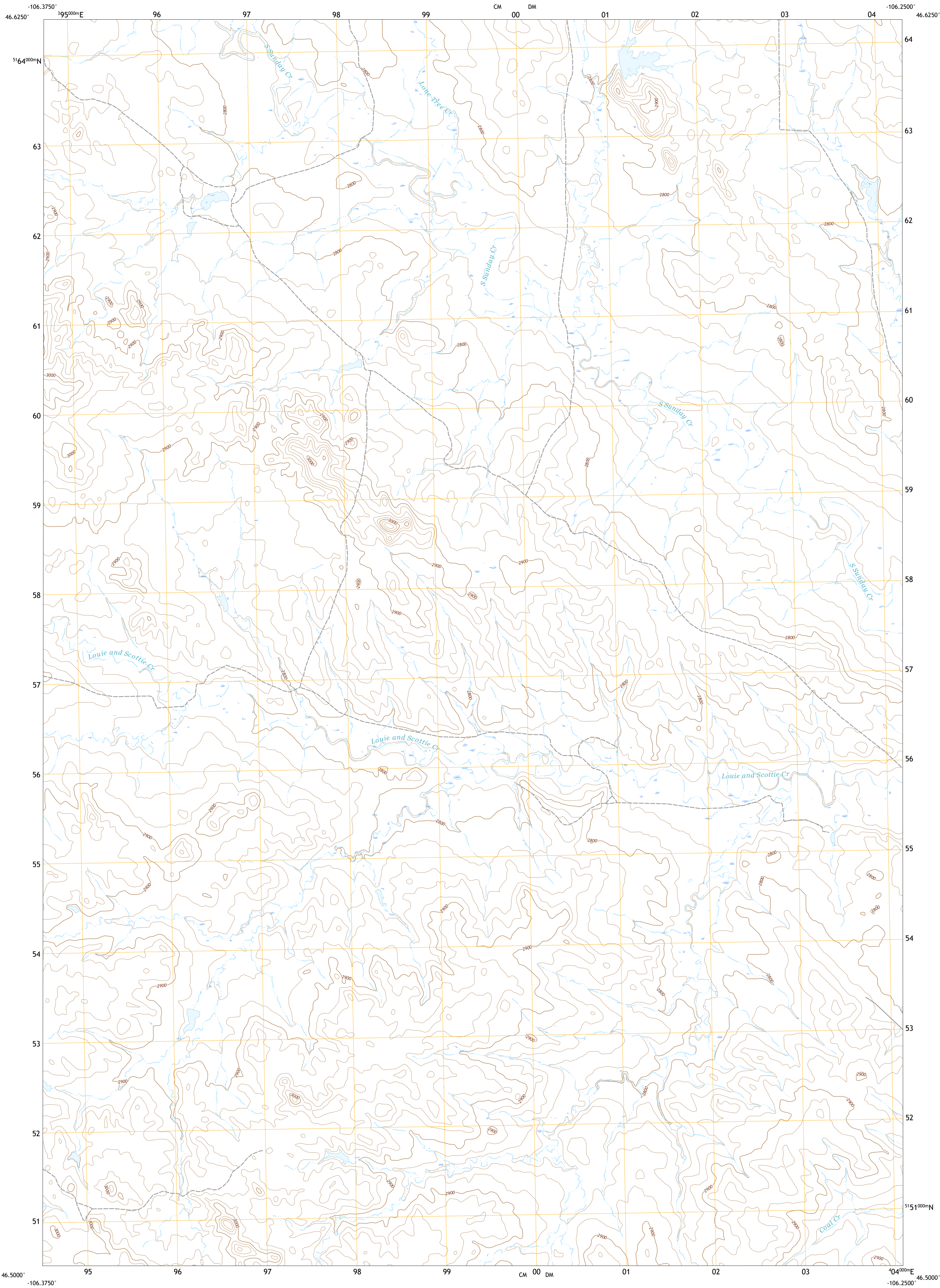




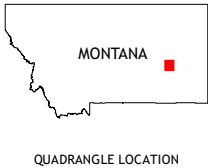
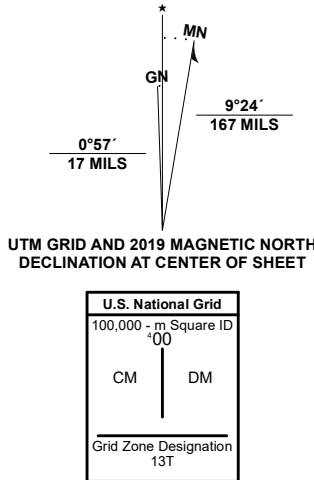
U.S. DEPARTMENT OF THE INTERIOR  
U.S. GEOLOGICAL SURVEY



WILD HORSE PASS SE QUADRANGLE  
MONTANA - ROSEBUD COUNTY  
7.5-MINUTE SERIES

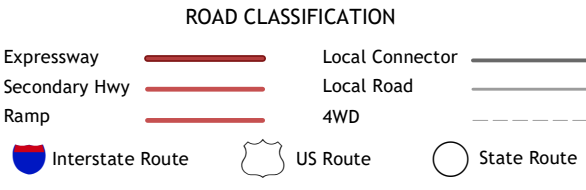


**Produced by the United States Geological Survey**  
North American Datum of 1983 (NAD83)  
World Geodetic System of 1984 (WGS84), Projection and  
1 000-meter grid; Universal Transverse Mercator, Zone 17T  
This map is not a legal document. Boundaries may be  
generalized for this map scale. Private lands within government  
reservations may not be shown. Obtain permission before  
entering private lands.  
Imagery.....NAIP, August 2015 - January 2016  
Roads.....U.S. Census Bureau, 2016  
Names.....GNIS, Not Available  
Hydrography.....National Hydrography Dataset, 1999 - 2019  
Contours.....National Elevation Dataset, 1999  
Boundaries.....Multiple sources; see metadata file 2018, 2019  
Public Land Survey System.....BLM, 2018  
Wetlands.....FWS National Wetlands Inventory 2005 - 2013



1	2	3
4	5	6
7	8	9

1 Van Burton Creek  
2 Alkali Creek  
3 Angela  
4 Wild Horse Pass  
5 Hobo Coulee  
6 Box Canyon Coulee  
7 Sand Buttes  
8 Hothaway HW



WILD HORSE PASS SE, MT  
2020

