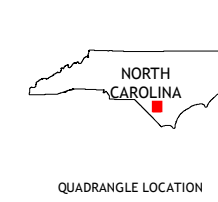

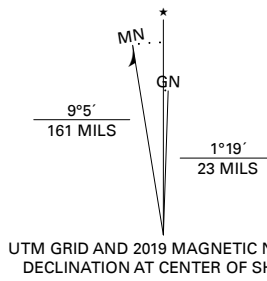


Produced by the United States Geological Survey

North American Datum of 1983 (NAD83)
World Geodetic System of 1984 (WGS84). Projection and
1 000-meter grid: Universal Transverse Mercator, Zone 17S
This map is not a legal document. Boundaries may be
generalized for this map scale. Private lands within government
reservations may not be shown. Obtain permission before
entering private lands.

Imagery: NAIP, June 2016 - November 2016
Roads: U.S. Census Bureau, 2016
Names: GNS, 1980 - 2016
Hydrography: National Hydrography Dataset, 1989 - 2018
Contours: National Elevation Dataset, 2008
Boundaries: Multiple sources; see metadata file 2017 - 2018
Wetlands: FWS National Wetlands Inventory 1983



QUADRANGLE LOCATION

1	2	3
4	5	6
7	8	9

- ADJOINING QUADRANGLES
- 1 Tar Heel
 - 2 Dublin
 - 3 Elizabethtown North
 - 4 Bladenboro
 - 5 Elizabethtown South
 - 6 Clarkton
 - 7 Emerson

ROAD CLASSIFICATION

	Expressway		Local Connector
	Secondary Hwy		Local Road
	Ramp		4WD
	Interstate Route		US Route
			State Route

