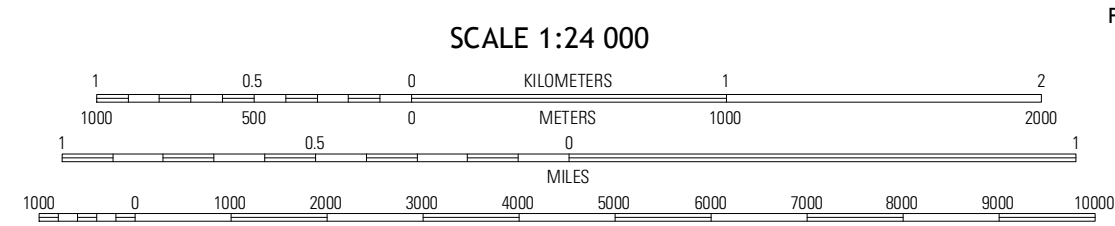
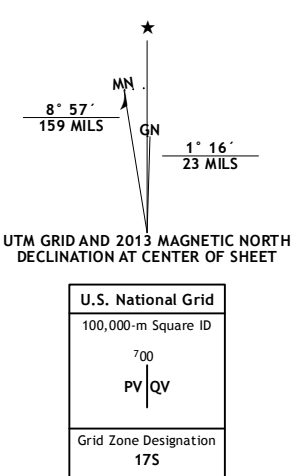


Produced by the United States Geological Survey North American Datum of 1983 (NAD83) World Geodetic System of 1984 (WGS84) Projection and 1000-meter grid: Universal Transverse Mercator, Zone 17S 10 000-foot ticks: North Carolina Coordinate System of 1983



CONTOUR INTERVAL 10 FEET NORTH AMERICAN VERTICAL DATUM OF 1988 This map was produced to conform with the National Geospatial Program US Topo Product Standard, 2011. A metadata file associated with this product is draft version 0.6.11

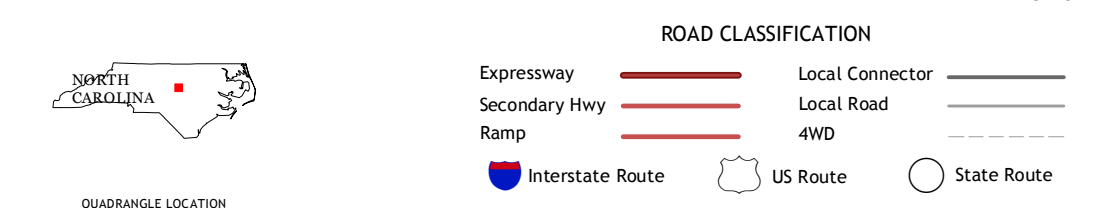


Table with 3 columns: Green Level, Cary, Raleigh West, New Hill, Apex, Lake Wheeler, Cokesbury, Fuquay-Varina, Angier