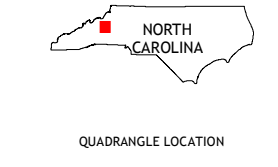

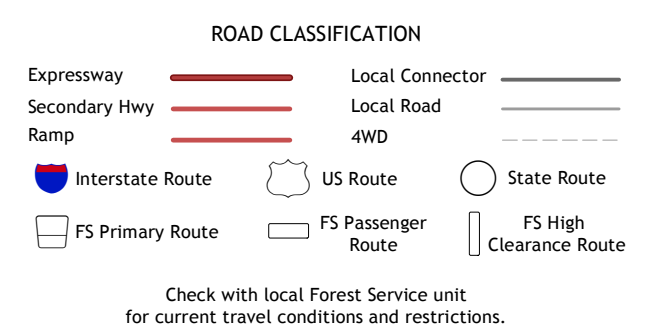


Produced by the United States Geological Survey
North American Datum of 1983 (NAD83)
World Geodetic System of 1984 (WGS84)
Projection and 1 000-meter grid: Universal Transverse Mercator, Zone 17S



ADJOINING QUADRANGLES table with 8 cells containing numbers 1-8 and corresponding place names like Spruce Pine, Linville Falls, etc.



ASHFORD, NC 2019

