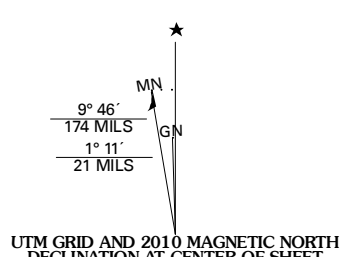


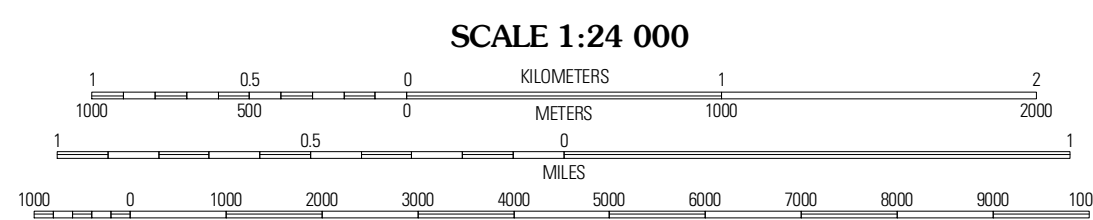


Produced by the United States Geological Survey
North American Datum of 1983 (NAD83)
World Geospatial System of 1984 (WGS84). Projection and
1 000-meter grid; Universal Transverse Mercator, Zone 18S
10 000-foot ticks; North Carolina Coordinate System of 1983

Imagery:.....NAIP, September 2008
Roads:.....©2006-2010 Tele Atlas
Names:.....GNIS, 2008
Hydrography:.....National Hydrography Dataset, 2008
Contours:.....National Elevation Dataset, 2008



U.S. National Grid	10X10000 Square (M)
UE	1000
UD	1000
Grid Zone Designation	18S



CONTOUR INTERVAL 5 FEET
NORTH AMERICAN VERTICAL DATUM OF 1988

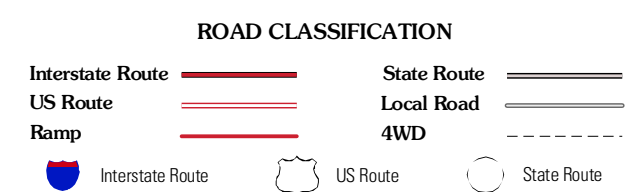
This map was produced to conform with version 0.5.10 of the
draft USGS Standards for 7.5-Minute Quadrangle Maps.
A metadata file associated with this product is draft version 0.5.11



QUADRANGLE LOCATION

Vanceboro	Ermd	Edward
Jasper	Askin	Reelboro
Pollockville	New Bern	Upper Broad Creek

ADJOINING 7.5' QUADRANGLES



ASKIN, NC
2010