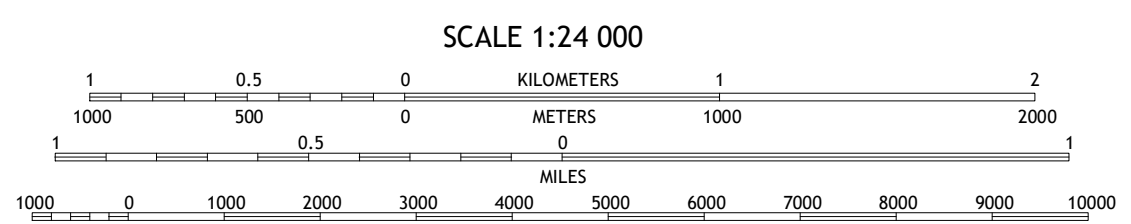

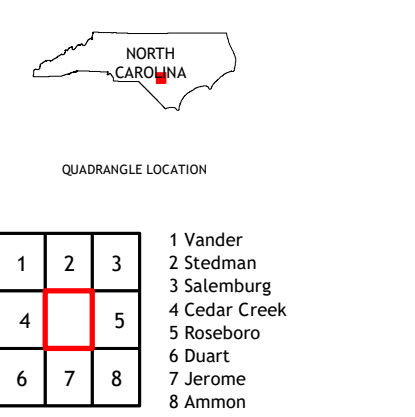


**Produced by the United States Geological Survey**  
 North American Datum of 1983 (NAD83)  
 World Geodetic System of 1984 (WGS84), Projection and  
 1 000-meter grid/Universal Transverse Mercator, Zone 17S  
 This map is not a legal document. Boundaries may be  
 generalized for this map scale. Private lands within government  
 reservations may not be shown. Obtain permission before  
 entering private lands.

|             |       |                                 |                |                |
|-------------|-------|---------------------------------|----------------|----------------|
| Imagery     | ..... | NAIP                            | September 2020 | September 2020 |
| Roads       | ..... | U.S. Census Bureau              | 2016           | 2016           |
| Names       | ..... | GNS                             | 1980           | 2021           |
| Hydrography | ..... | National Hydrography Dataset    | 2005 - 2018    | 2018           |
| Contours    | ..... | National Elevation Dataset      | 2008           | 2008           |
| Boundaries  | ..... | Multiple sources                | 2019 - 2021    | 2021           |
| Wetlands    | ..... | FWS National Wetlands Inventory | Not Available  | Not Available  |



CONTOUR INTERVAL 5 FEET  
 NORTH AMERICAN VERTICAL DATUM OF 1988  
 This map was produced to conform with the  
 National Geospatial Program US Topo Product Standard.



**ROAD CLASSIFICATION**

|  |                  |  |                 |
|--|------------------|--|-----------------|
|  | Expressway       |  | Local Connector |
|  | Secondary Hwy    |  | Local Road      |
|  | Ramp             |  | 4WD             |
|  | Interstate Route |  | US Route        |
|  |                  |  | State Route     |

