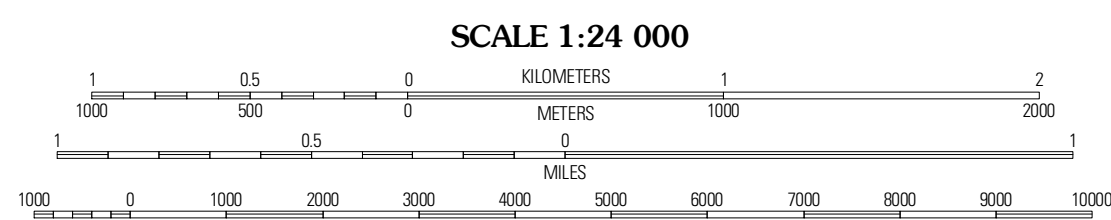
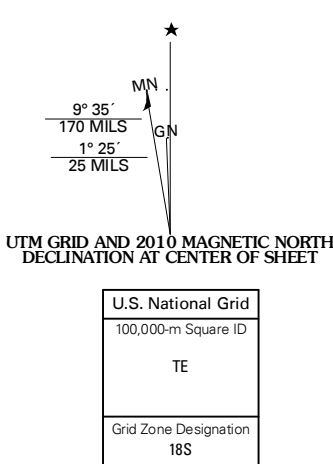




Produced by the United States Geological Survey
North American Datum of 1983 (NAD83)
World Geodetic System of 1984 (WGS84) Projection and
1 000-meter grid; Universal Transverse Mercator, Zone 18S
10 000-foot ticks; North Carolina Coordinate System of 1983

Imagery.....NAIP, September 2008
Roads.....©2006-2010 Tele Atlas
Names.....©2006-2010 GNSI, 2008
Hydrography.....National Hydrography Dataset, 2008
Contours.....National Elevation Dataset, 2008



CONTOUR INTERVAL 5 FEET
NORTH AMERICAN VERTICAL DATUM OF 1988

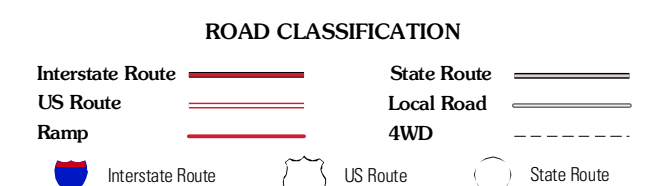
This map was produced to conform with version 0.5.10 of the
draft USGS Standards for 7.5-Minute Quadrangle Maps.
A metadata file associated with this product is draft version 0.5.11



QUADRANGLE LOCATION

Farmville	Greenville SW	Greenville SE
Hookerton	Ayden	Gardnerville
Kinston	Grifton	Fort Barnwell

ADJOINING 7.5' QUADRANGLES



AYDEN, NC
2010