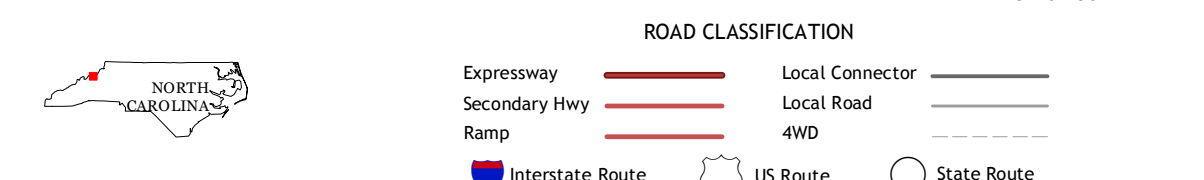
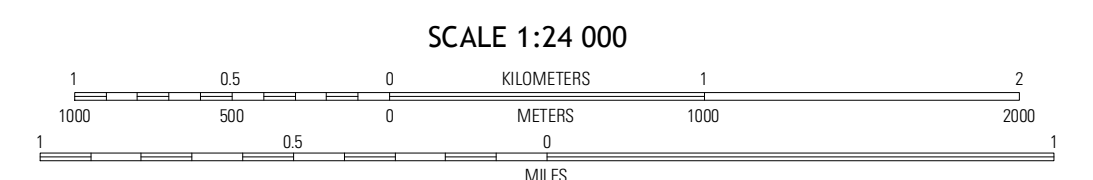
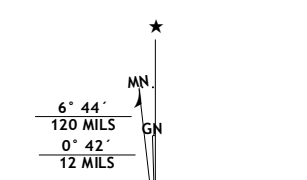


Produced by the United States Geological Survey
North American Datum of 1983 (NAD83)
World Geodetic System of 1984 (WGS84). Projection and
1 000-meter grid: Universal Transverse Mercator, Zone 17S
10 000-foot ticks: North Carolina Coordinate System of 1983,
Tennessee Coordinate System of 1983



QUADRANGLE LOCATION

Union	Iron Mountain Gap	White Rocks Mountain
Huntville	Bakersville	Carvers Gap
Barnesville	Micaville	Spruce Pine

Check with local Forest Service unit for current travel conditions and restrictions.

CONTOUR INTERVAL 40 FEET
NORTH AMERICAN VERTICAL DATUM OF 1988
This map was produced to conform with the National Geospatial Program US Topo Product Standard, 2011. A metadata file associated with this product is draft version 0.6.11

Imagery: NAIP, June 2012
Roads: within US Forest Service Lands: FS Topo Data with limited Forest Service updates, 2012
Names: National Hydrography Dataset, 2012
Contours: National Elevation Dataset, 2000
Boundaries: Census, IBWC, IBC, USGS, 1972 - 2012