

Produced by the United States Geological Survey

North American Datum of 1983 (NAD83) World Geodetic System of 1984 (WGS84) Projection and 1 000-meter grid/Universal Transverse Mercator, Zone 17S

Image... NADIP, April 2016 - November 2016 Roads... U.S. Census Bureau, 2016 Data... FSTopo... National Hydrography Dataset, 2017

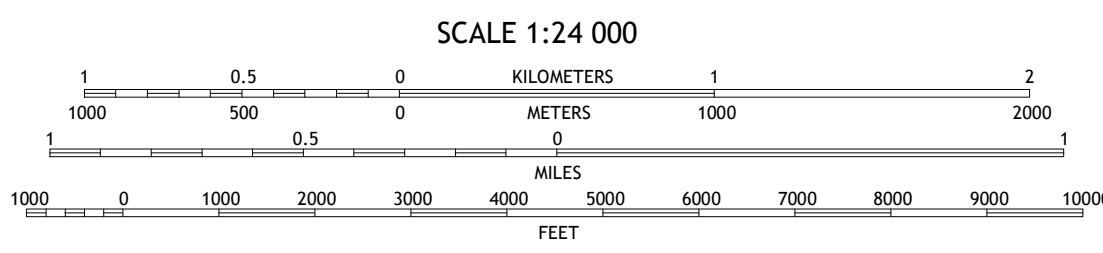
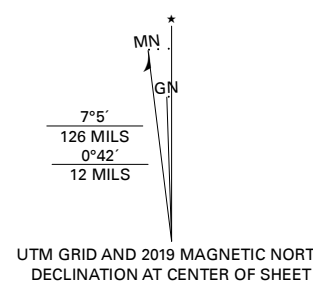
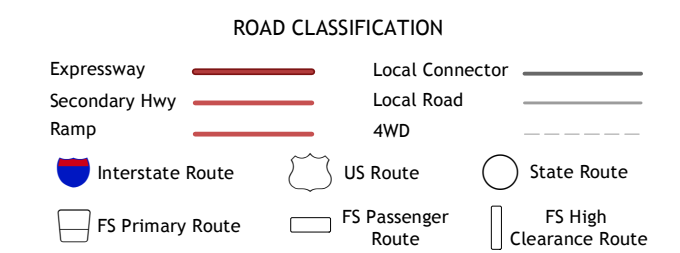


Table with 3 columns: Index, Name, and Description. Lists features like Unicoi, Iron Mountain Gap, White Rocks Mountain, etc.



Check with local Forest Service unit for current travel conditions and restrictions.

BAKERSVILLE, NC, TN 2019

