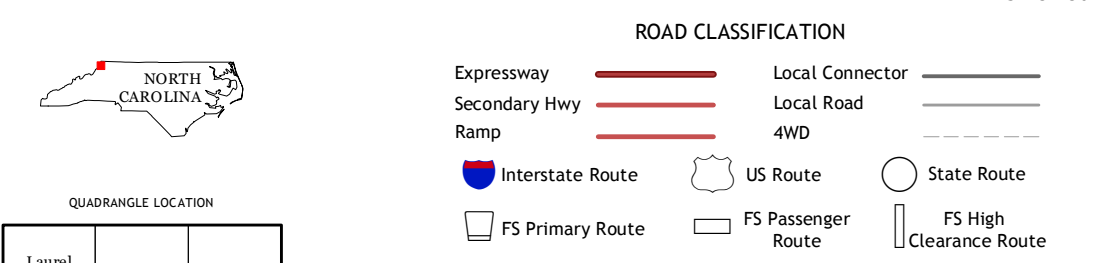
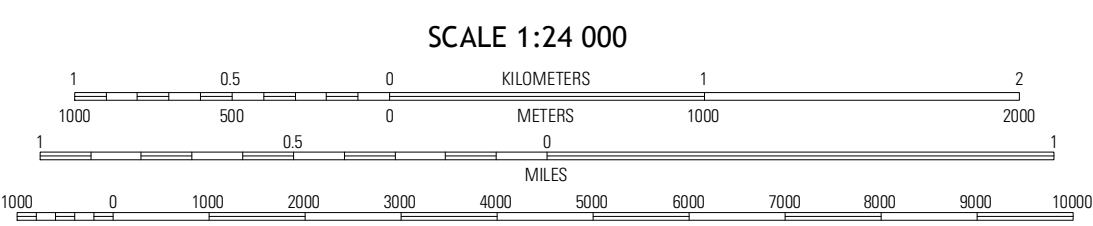
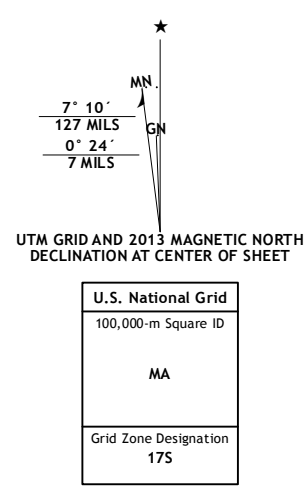


Produced by the United States Geological Survey
North American Datum of 1983 (NAD83)
World Geodetic System of 1984 (WGS84) Projection and
1 000-meter grid: Universal Transverse Mercator, Zone 17S
10 000-foot ticks: North Carolina Coordinate System of 1983,
Tennessee Coordinate System of 1983



QUADRANGLE LOCATION

Laurel Blomery	Graysen	Park
Mountain City	Baldwin Gap	Warrenville
Sherwood	Zkaville	Todd

Imagery: NAIP, June 2012
Roads: TomTom, ©2006-2012, FSTopo Data with limited Forest Service updates, 2013
Names: GNIS, 2013
Hydrography: National Hydrography Dataset, 2012
Contours: National Elevation Dataset, 2008
Boundaries: Census, IBWC, IBC, USGS, 1972 - 2012

CONTOUR INTERVAL 40 FEET
NORTH AMERICAN VERTICAL DATUM OF 1988
This map was produced to conform with the National Geospatial Program US Topo Product Standard, 2011. A metadata file associated with this product is draft version 0.6.11

BALDWIN GAP, NC-TN
2013

ADJOINING 7.5 QUADRANGLES