

Produced by the United States Geological Survey

North American Datum of 1983 (NAD83) World Geodetic System of 1984 (WGS84) Projection and 1 000-meter grid/Universal Transverse Mercator, Zone 17S This map is not a legal document. Boundaries may be generalized for this map scale. Private lands within government reservations may not be shown. Obtain permission before entering private lands.

Imagery.....NAIP, May 2016 - November 2016 Roads.....U.S. Census Bureau, 2016 Names.....GNIS, 1980 - 2019 Hydrography.....National Hydrography Dataset, 2002 - 2018 Contours.....National Elevation Dataset, 2008 Boundaries.....Multiple sources; see metadata file 2017 - 2018 Wetlands.....FWS National Wetlands Inventory 1983 - 1984

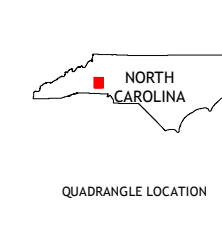
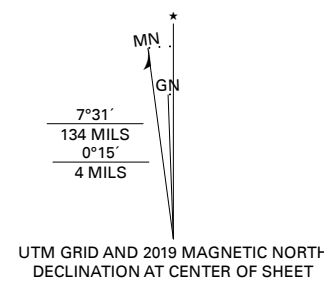
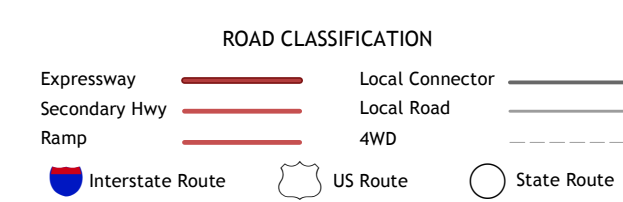


Table with 3 columns and 3 rows showing adjacent quadrangles: 1 Valdese, 2 Longview, 3 Hickory, 4 Casar, 5 Reepsville, 6 Lawndale, 7 Cherryville, 8 Lincolnton West.



SCALE 1:24 000

CONTOUR INTERVAL 20 FEET NORTH AMERICAN VERTICAL DATUM OF 1988

This map was produced to conform with the National Geospatial Program US Topo Product Standard, 2011. A metadata file associated with this product is draft version 0.6.18

