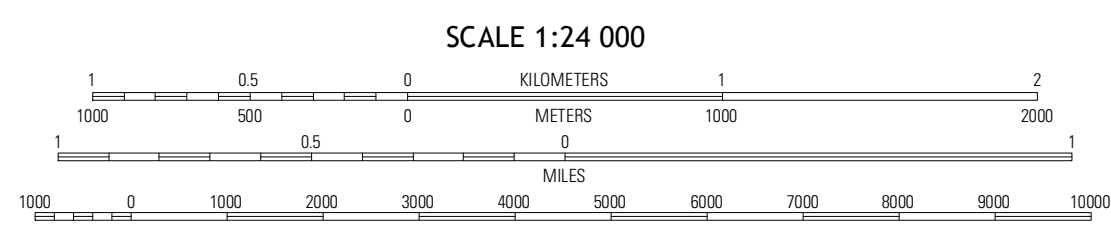
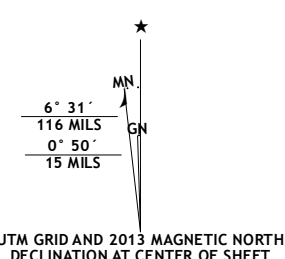
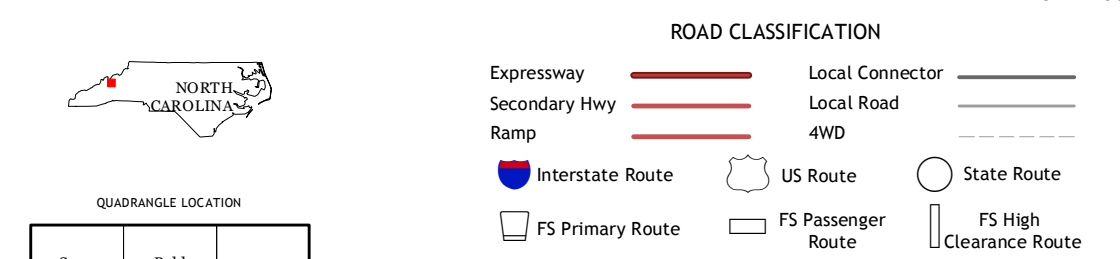


Produced by the United States Geological Survey North American Datum of 1983 (NAD83) World Geodetic System of 1984 (WGS84) Projection and 1 000-meter grid: Universal Transverse Mercator, Zone 17S 10 000-foot ticks: North Carolina Coordinate System of 1983



CONTOUR INTERVAL 40 FEET NORTH AMERICAN VERTICAL DATUM OF 1988 This map was produced to conform with the National Geospatial Program US Topo Product Standard, 2011. A metadata file associated with this product is draft version 0.6.11



QUADRANGLE LOCATION

Sims Gap	Bald Creek	Burnsville
Mars Hill	Barnardsville	Mount Mitchell
Weaverville	Craggy Pinnacle	Montreat

ADJOINING 7.5 QUADRANGLES

Check with local Forest Service unit for current travel conditions and restrictions. BARNARDSVILLE, NC 2013

Imagery: NAIP, September 2012  
Roads: TomTom, ©2006-2012, TomTom  
Roads within US Forest Service Lands: FS Topo Data with limited Forest Service updates, 2013  
Names: GNIS, 2013  
Hydrography: National Hydrography Dataset, 2012  
Contours: National Elevation Dataset, 2008  
Boundaries: Census, IBWC, IBC, USGS, 1972 - 2012