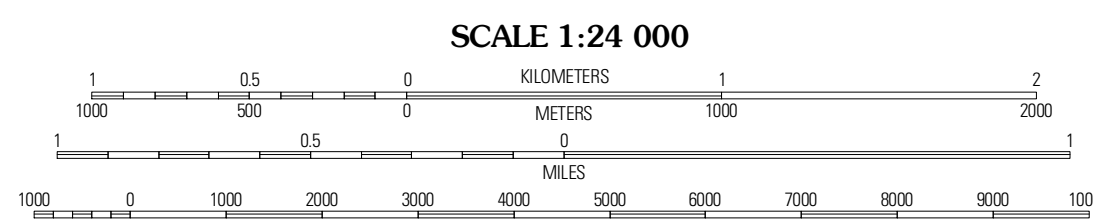
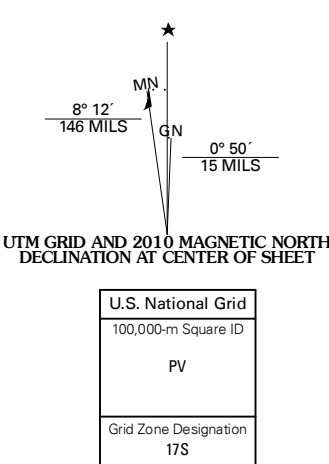




Produced by the United States Geological Survey
North American Datum of 1983 (NAD83)
Roads..... 02/06-2010 Tele Atlas
World Geodetic System of 1984 (WGS84) Projection and
1 000-meter grid; Universal Transverse Mercator, Zone 17S
10 000-foot ticks; North Carolina Coordinate System of 1983

Imagery.....NAIP, July 2008 - August 2008
Roads.....02/06-2010 Tele Atlas
World Geodetic System of 1984 (WGS84) Projection and
1 000-meter grid; Universal Transverse Mercator, Zone 17S
10 000-foot ticks; North Carolina Coordinate System of 1983



CONTOUR INTERVAL 10 FEET
NORTH AMERICAN VERTICAL DATUM OF 1988

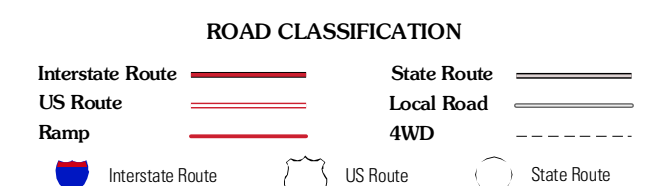
This map was produced to conform with version 0.5.10 of the
draft USGS Standards for 7.5-Minute Quadrangle Maps.
A metadata file associated with this product is draft version 0.5.11



QUADRANGLE LOCATION

Ramseur	Coleridge	Siler City
Erect	Bennett	Beaumont
Spies	Robbins	Putnam

ADJOINING 7.5' QUADRANGLES



BENNETT, NC
2010