



Produced by the United States Geological Survey

North American Datum of 1983 (NAD83) World Geodetic System of 1984 (WGS84) Projection and 1 000-meter grid/Universal Transverse Mercator, Zone 17S This map is not a legal document. Boundaries may be generalized for this map scale. Private lands within government reservations may not be shown. Obtain permission before entering private lands.

Imagery.....NAIP, May 2016 - November 2016 Roads.....U.S. Census Bureau, 2016 Names.....GNS, 1980-2019 Hydrography.....National Hydrography Dataset, 1989-2018 Contours.....National Elevation Dataset, 2008 Boundaries.....Multiple sources; see metadata file 2017-2018 Wetlands.....FWS National Wetlands Inventory 1984

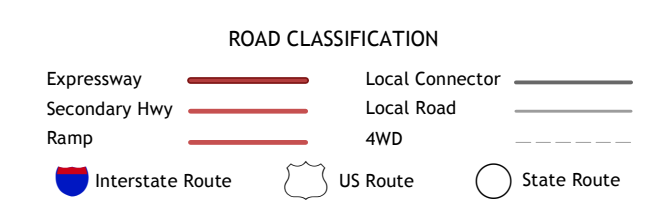
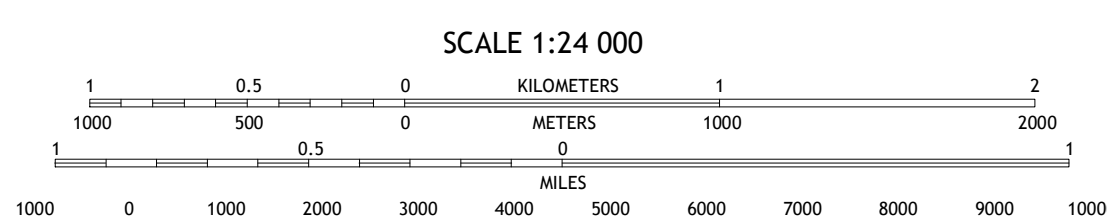
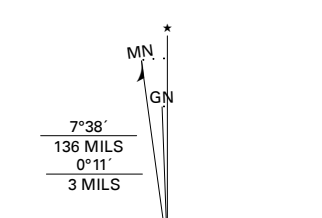


Table with 3 columns and 3 rows showing adjacent quadrangles: 1 Kings Creek, 2 Ellendale, 3 Taylorsville, 4 Granite Falls, 5 Millersville, 6 Longview, 7 Hickory, 8 Newton.

