

Produced by the United States Geological Survey North American Datum of 1983 (NAD83) World Geodetic System of 1984 (WGS84)...

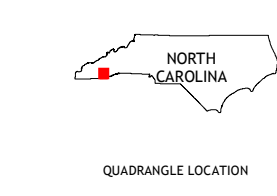
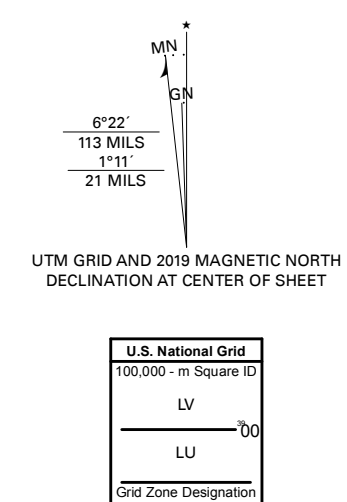
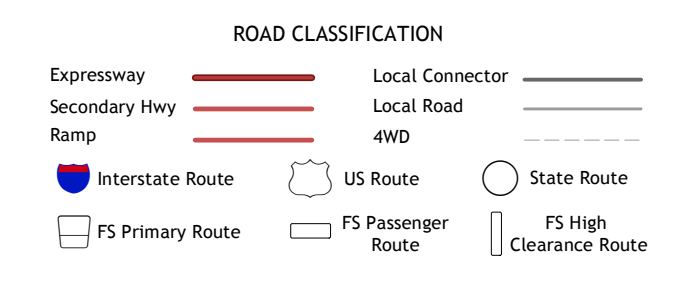


Table with 8 columns and 2 rows: ADJOINING QUADRANGLES. Lists adjacent quadrangles like 1 Sylva South, 2 Tuckasee, etc.



Check with local Forest Service unit for current trail conditions and restrictions.

BIG RIDGE, NC 2019

