

Produced by the United States Geological Survey

North American Datum of 1983 (NAD83) World Geodetic System of 1984 (WGS84) Projection and 1 000-meter grid/Universal Transverse Mercator, Zone 17S

This map is not a legal document. Boundaries may be generalized for this map scale. Private lands within government reservations may not be shown. Obtain permission before entering private lands.

Imagery: NAIP, September 2020 - September 2020

Roads: U.S. Census Bureau, 2016

Roads within US Forest Service Lands: Data with limited Forest Service updates, 2016

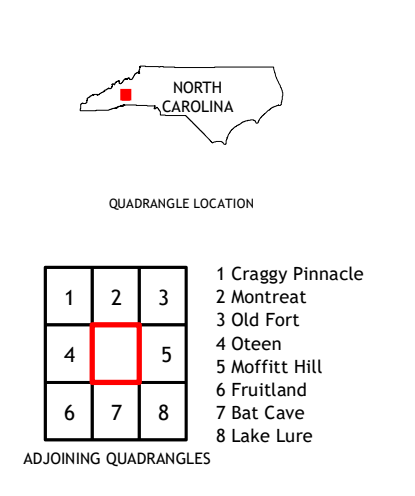
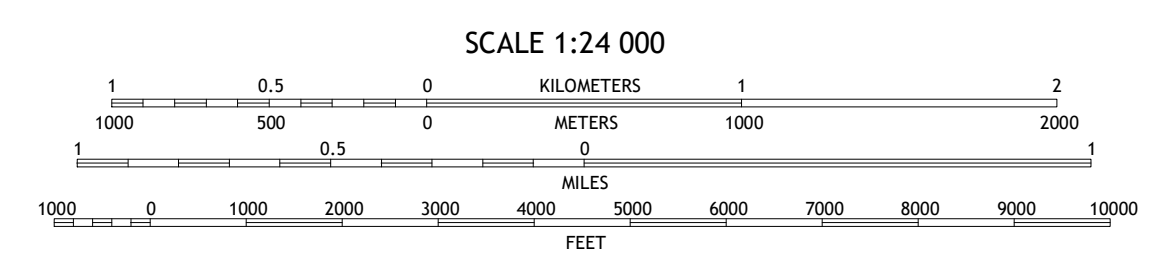
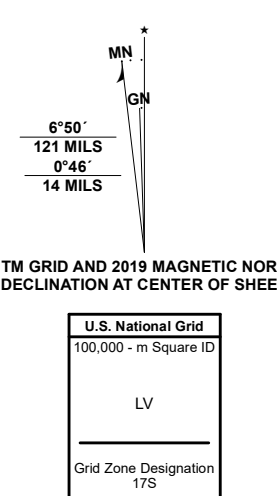
Names: GNS, 1980 - 2022

Hydrography: National Hydrography Dataset, 2003 - 2021

Contours: National Elevation Dataset, 2022

Boundaries: Multiple sources; see metadata file 2017 - 2021

Wetlands: FWS National Wetlands Inventory Not Available



ROAD CLASSIFICATION legend including symbols for Expressway, Secondary Hwy, Ramp, Interstate Route, FS Primary Route, Local Connector, Local Road, 4WD, US Route, State Route, FS High Clearance Route, and FS High. Includes text: 'Check with local Forest Service units for current travel conditions and restrictions.' and 'BLACK MOUNTAIN, NC 2022'.

