



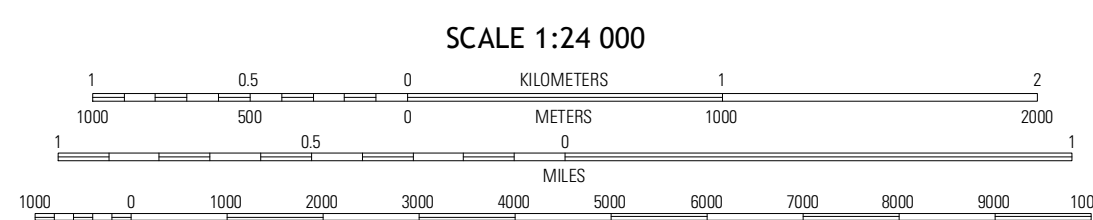
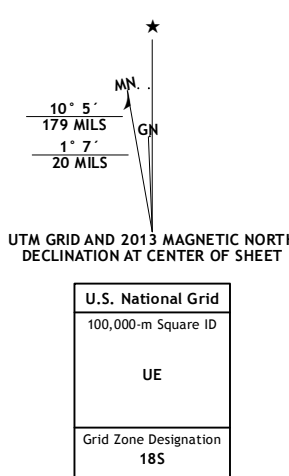
U.S. DEPARTMENT OF THE INTERIOR
U. S. GEOLOGICAL SURVEY



BLOUNTS BAY QUADRANGLE
NORTH CAROLINA-BEAUFORT CO.
7.5-MINUTE SERIES

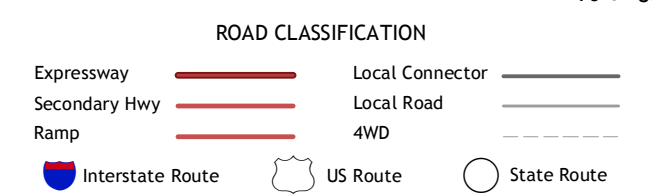


Produced by the United States Geological Survey
North American Datum of 1983 (NAD83)
World Geodetic System of 1984 (WGS84) Projection and
1 000-meter grid; Universal Transverse Mercator, Zone 18S
10 000-foot ticks; North Carolina Coordinate System of 1983



QUADRANGLE LOCATION

Washington	Bunyan	Pleasanton
Hickory	Blounts Bay	Bath
Ernal	Edward	Aurora



Imagery.....NAIP, May 2012 - June 2012
Roads.....©2006-2012 TomTom
Names.....©2006-2012 GNIS, 2013
Hydrography.....National Hydrography Dataset, 2012
Contours.....National Elevation Dataset, 2008
Boundaries.....Census, IBWC, BC, USGS, 1972 - 2012

CONTOUR INTERVAL 5 FEET
NORTH AMERICAN VERTICAL DATUM OF 1988

This map was produced to conform with the National Geospatial Program US Topo Product Standard, 2011. A metadata file associated with this product is draft version 0.6.11

BLOUNTS BAY, NC
2013

ADJOINING 7.5 QUADRANGLES