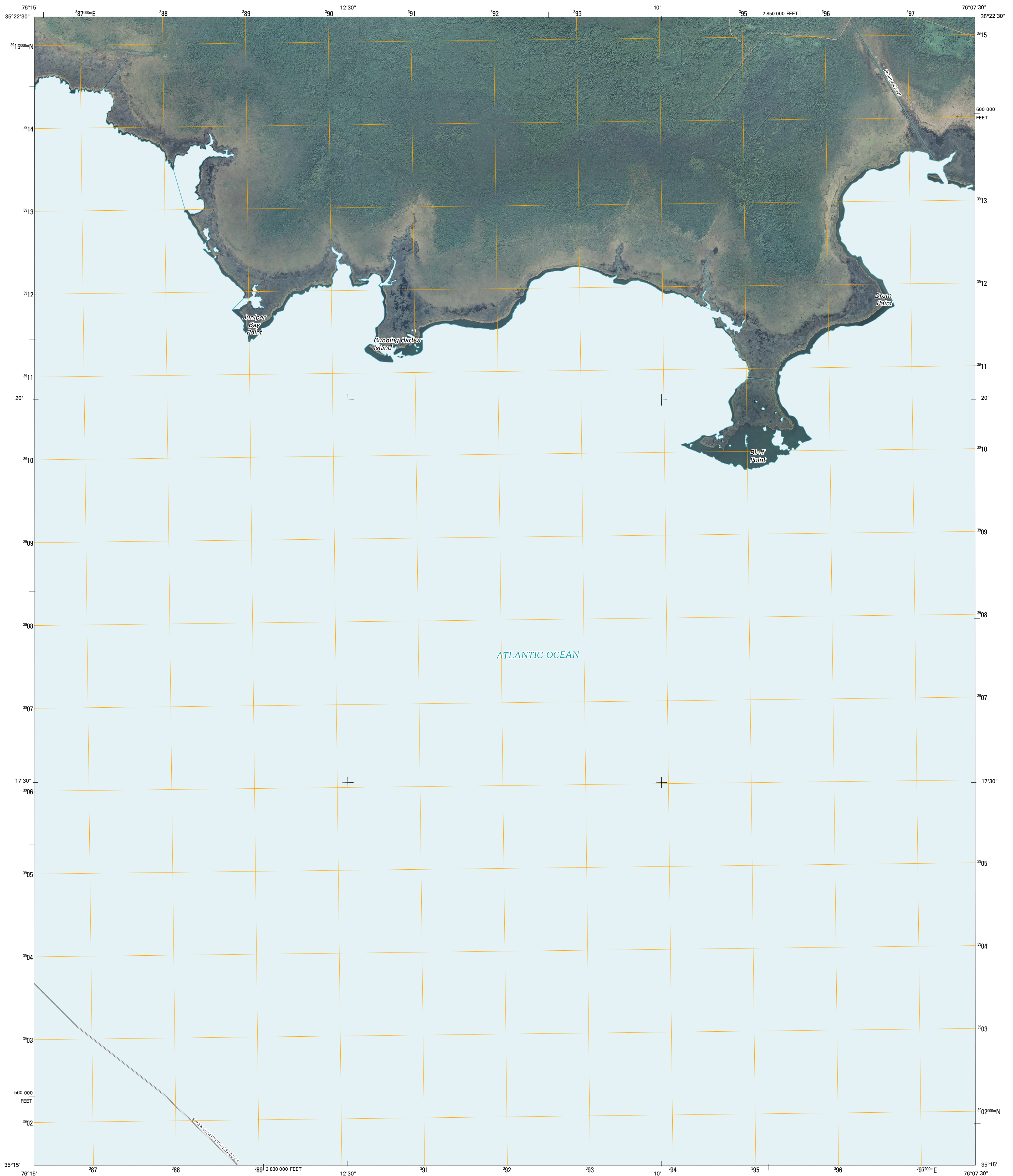




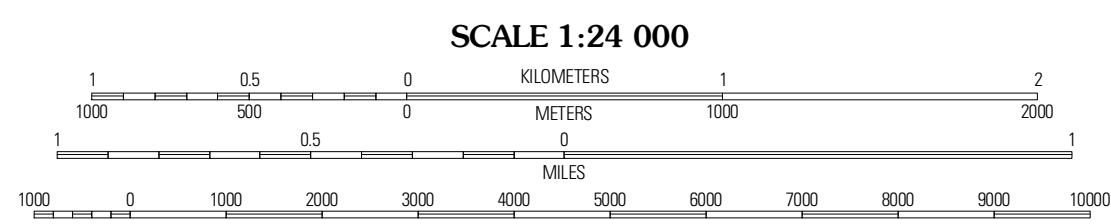
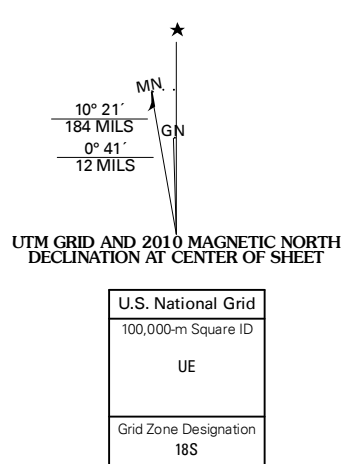
U.S. DEPARTMENT OF THE INTERIOR
U. S. GEOLOGICAL SURVEY



BLUFF POINT QUADRANGLE
NORTH CAROLINA
7.5-MINUTE SERIES



Produced by the United States Geological Survey
North American Datum of 1983 (NAD83)
Roads: ©2006-2010 Tele Atlas
Names: National Hydrography Dataset, 2008
Hydrography: National Hydrography Dataset, 2008
Contours: Not Available



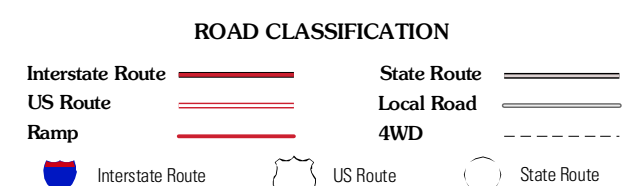
CONTOURS NOT PRESENT BECAUSE AVAILABLE ELEVATION DATA DO NOT MEET ACCURACY REQUIREMENTS

This map was produced to conform with version 0.5.10 of the draft USGS Standards for 7.5-Minute Quadrangle Maps. A metadata file associated with this product is draft version 0.5.11



| QUADRANGLE LOCATION | | |
|-----------------------------|-----------------------------|-----------------------------|
| Swanquarter | New Holland | Middletown |
| Great Island | Bluff Point | Middletown OE S |
| Pamlico Sound 1 (All Water) | Pamlico Sound 2 (All Water) | Pamlico Sound 3 (All Water) |

ADJOINING 7.5' QUADRANGLES



BLUFF POINT, NC
2010