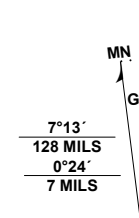



Produced by the United States Geological Survey

North American Datum of 1983 (NAD83) World Geodetic System of 1984 (WGS84) Projection and 1 000-meter grid/Universal Transverse Mercator, Zone 17S This map is not a legal document. Boundaries may be generalized for this map scale. Private lands within government reservations may not be shown. Obtain permission before entering private lands.

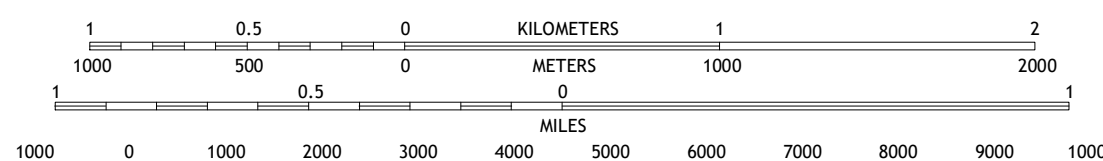
Imagery: N.A.I.P., September 2020 - September 2020
Roads: U.S. Census Bureau, 2016
Names: GNS, 1980 - 2022
Hydrography: National Hydrography Dataset, 2005 - 2019
Contours: National Elevation Dataset, 2022
Boundaries: Multiple sources; see metadata file 2019 - 2021
Wetlands: FWS National Wetlands Inventory Not Available



UTM GRID AND 2019 MAGNETIC NORTH DECLINATION AT CENTER OF SHEET



SCALE 1:24 000



CONTOUR INTERVAL 20 FEET NORTH AMERICAN VERTICAL DATUM OF 1988

This map was produced to conform with the National Geospatial Program US Topo Product Standard.



QUADRANGLE LOCATION

Table with 3 columns and 3 rows showing adjacent quadrangles (1-8).

- 1 Sunshine
2 Polkville
3 Lawndale
4 Forest City
5 Shelby
6 Chesnee
7 Boiling Springs South
8 Blackburg North

ROAD CLASSIFICATION table with symbols for Expressway, Secondary Hwy, Ramp, Interstate Route, Local Connector, Local Road, 4WD, US Route, and State Route.

BOILING SPRINGS NORTH, NC

2022

