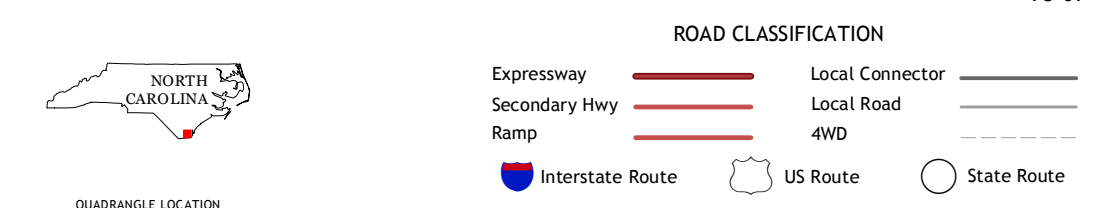
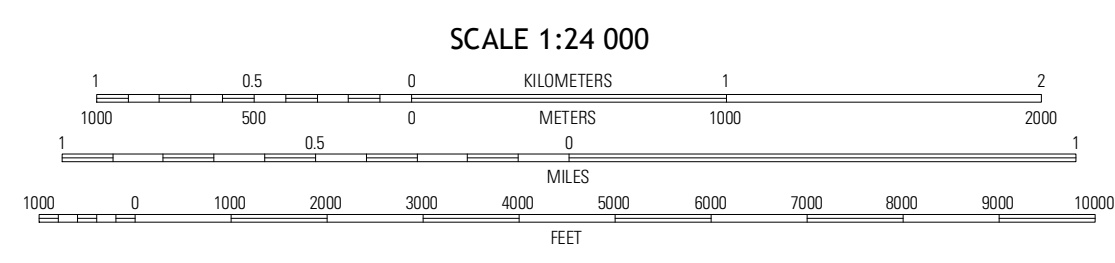
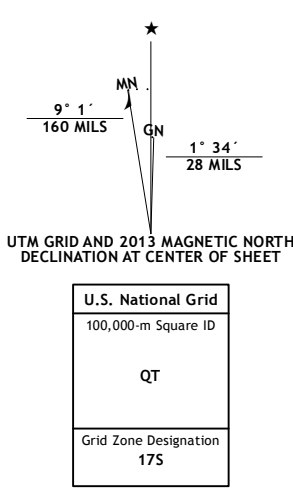


Produced by the United States Geological Survey
North American Datum of 1983 (NAD83)
World Geodetic System of 1984 (WGS84) Projection and
1 000-meter grid; Universal Transverse Mercator, Zone 17S
10 000-foot ticks; North Carolina Coordinate System of 1983



QUADRANGLE LOCATION

Honey Island	Levis Swamp	Winnabow
Supply	Bolivia	Funston
Holden Beach	Lockwoods Folly	Southport

CONTOUR INTERVAL 5 FEET
NORTH AMERICAN VERTICAL DATUM OF 1988

This map was produced to conform with the National Geospatial Program US Topo Product Standard, 2011. A metadata file associated with this product is draft version 0.6.11

BOLIVIA, NC
2013

ADJOINING 7.5 QUADRANGLES