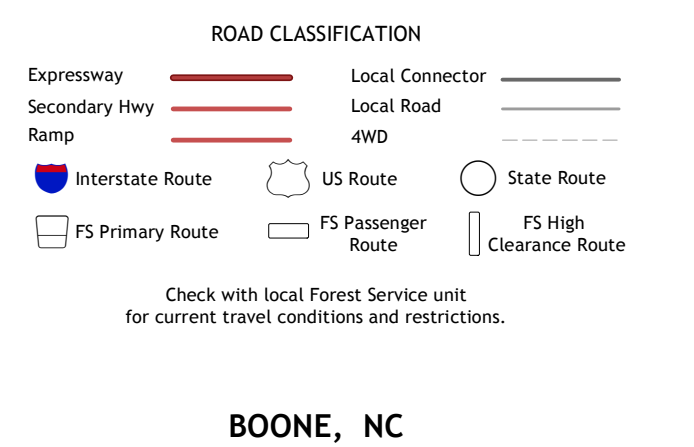
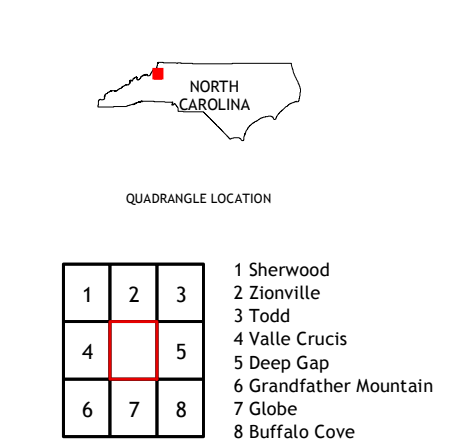
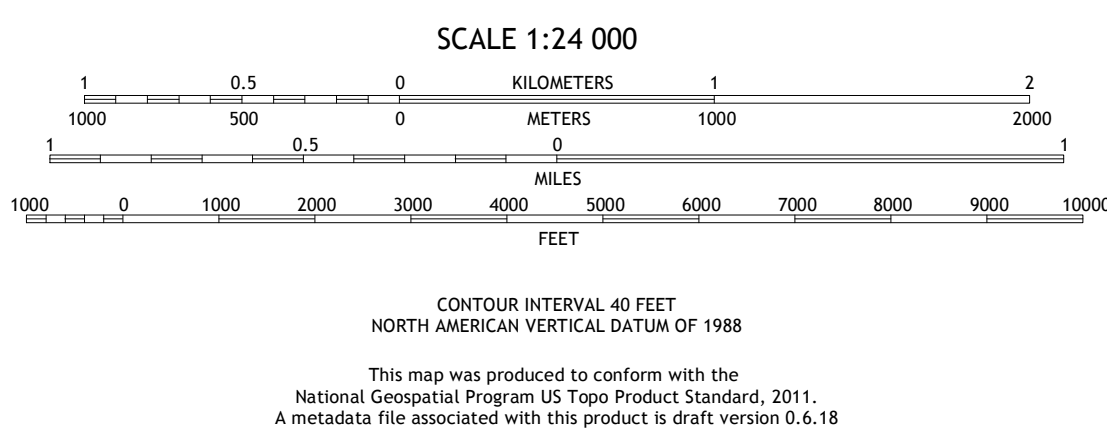
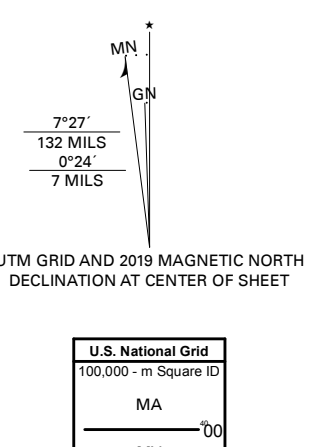


Produced by the United States Geological Survey
North American Datum of 1983 (NAD83)
World Geodetic System of 1984 (WGS84). Projection and
1 000-meter grid/Universal Transverse Mercator, Zone 17S
This map is not a legal document. Boundaries may be
generalized for this map scale. Private lands within government
reservations may not be shown. Obtain permission before
entering private lands.

Imagery:.....NAIP, September 2016 - November 2016
Roads:.....US Forest Service Lands, 2016
Roads within US Forest Service Lands, 2016
Names:.....with limited Forest Service updates, 2012 - 2016
Hydrography:.....GHS, 1980 - 2019
Contours:.....National Hydrography Dataset, 2002 - 2018
Boundaries:.....National Elevation Dataset, 2008 - 2017
Boundaries:.....Multiple sources; see metadata file 2017 - 2018
Wetlands:.....FWS National Wetlands Inventory 1983



BOONE, NC 2019

