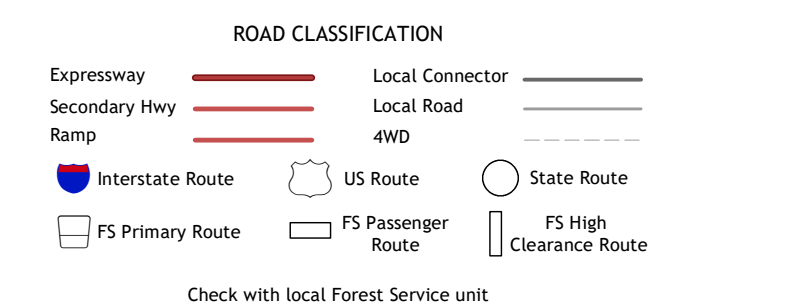
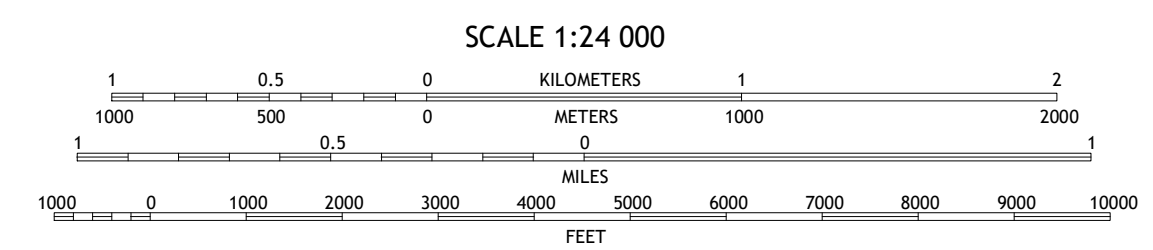





Produced by the United States Geological Survey

North American Datum of 1983 (NAD83) World Geodetic System of 1984 (WGS84) Projection and 1 000-meter grid/Universal Transverse Mercator, Zone 17S. This map is not a legal document. Boundaries may be generalized for this map scale. Private lands within government reservations may not be shown. Obtain permission before entering private lands.



3 1 Sherwood  
2 Zionville  
4 1 Valle Crucis  
5 2 Deep Gap  
6 3 Grandfather Mountain  
7 4 Globe  
8 5 Buffalo Cove

Check with local Forest Service unit for current travel conditions and restrictions.  
**BOONE, NC**  
2022

