USGS
science for a changing world

U.S. DEPARTMENT OF THE INTERIOR
U. S. GEOLOGICAL SURVEY

The National Map
US Topo

BREVARD QUADRANGLE
NORTH CAROLINA-SOUTH CAROLINA
7.5-MINUTE SERIES

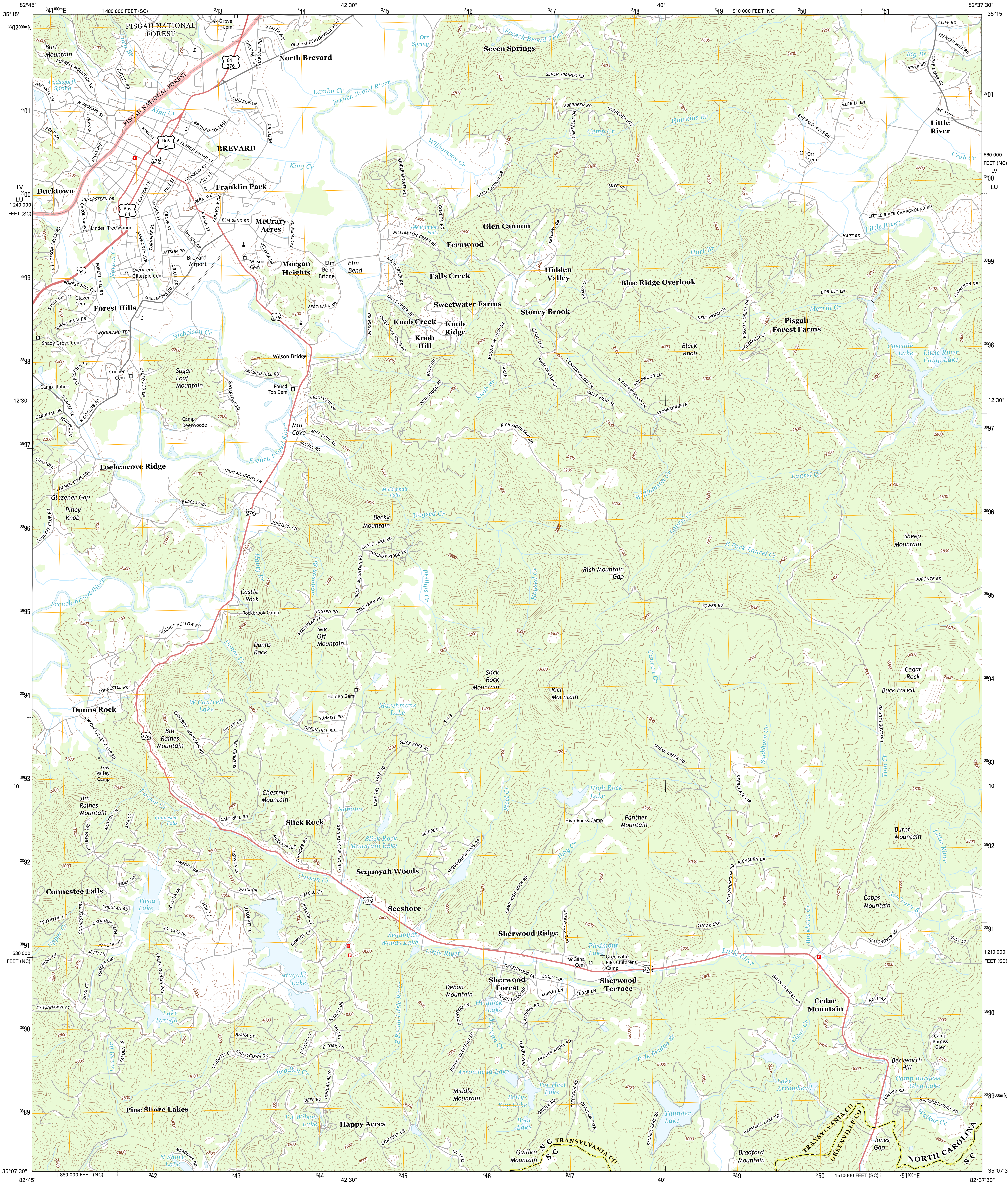

82°45'
35°15'
341000mE
1 480 000 FEET (SC)
343
344
42'30"
345
346
347
348
40'
349
910 000 FEET (NC)
350
351
82°37'30"
3902000mN
3901
3900
LV
LU
1 240 000 FEET (SC)
3899
3898
12'30"
3897
3896
3895
3894
3893
10'
3892
3891
530 000 FEET (NC)
3890
3889
560 000 FEET (NC)
1 210 000 FEET (SC)
3889000mN
35°07'30"
880 000 FEET (NC)
342
1510000 FEET (SC)
351000mE
PISGAH NATIONAL FOREST
Oak Grove Cem
Burl Mountain
BURRELL MOUNTAIN RD
Long Br
TINSLEY RD
Dodsworth Spring
ANDANTE LN
W PROBART ST
W MAIN ST
POPE RD
MILLS AVE
AZALEA AVE
OLD HENDERSONVILLE HWY
CHESTNUT ST
OAKDALE RD
64
276
North Brevard
COLLEGE LN
Lambo Cr
French Broad River
Orr Spring
King Cr
KING ST
Bus 64
E FRENCH BROAD ST
BREVARD COLLEGE
BREVARD
NEELY RD
FRANKLIN ST
HILT ST
S RICE ST
S GASTON ST
Franklin Park
Ducktown
SILVERSTEEN DR
CAROLINA AVE
PARK AVE
PARKVIEW DR
MAPLE ST
GROVE ST
E MAIN ST
ELM BEND RD
McCrary Acres
EASTVIEW DR
Linden Tree Manor
NICHOLSON CREEK RD
ASHWORTH AVE
TURNPIKE RD
BATSON RD
WILSON DR
Brevard Airport
Wilson Cem
DELPHIA DR
Morgan Heights
Elm Bend Bridge
Elm Bend
Norton Cr
Evergreen Gillespie Cem
FOREST HILL CIR
FOREST HILL RD
JORDAN RD
GALLIMORE RD
S HILL DR
Glazener Cem
Forest Hills
BERT LANE RD
BUENA VISTA DR
WOODLAND TER
Nicholson Cr
Shady Grove Cem
Wilson Bridge
JAY BIRD HILL RD
Sugar Loaf Mountain
SUGARLOAF RD
Cooper Cem
DEERWOOD LN
EVERGREEN ST
Camp Illahee
ILLAHEE RD
N CO CLUB RD
CARDINAL DR
TOWHEE LN
Round Top Cem
CRESTVIEW DR
Camp Deerwoode
Mill Cove
MILL COVE RD
REEVES RD
Seven Springs
SEVEN SPRINGS RD
Williamson Cr
MIDDLE MOUNT RD
GLEN CANNON DR
GORDON RD
Glencannon Falls
WILLIAMSON CREEK RD
Glen Cannon
Fernwood
KNOB CREEK RD
Falls Creek
FALLS CREEK RD
Sweetwater Farms
WILSON RD
THREE MILE KNOB RD
Knob Creek
Knob Ridge
Knob Hill
MOUNTAIN VIEW DR
KNOB RD
HIGH RIDGE RD
Knob Br
TARAH LN
RICH MOUNTAIN RD
ABERDEEN RD
CAMPBELL DR
GLENGARY HTS
Camp Cr
Hawkins Br
SKYE DR
SKYLAND DR
Hidden Valley
SHADY LN
Stoney Brook
QUAIL RUN
SWEETWATER LN
S CHERRYWOOD LN
N CHERRYWOOD LN
FALLS VIEW DR
SOURWOOD LN
STONERIDGE LN
Blue Ridge Overlook
Hart Br
KENTWOOD LN
Black Knob
PISGAH FOREST DR
MCDONALD CT
Pisgah Forest Farms
CLIFF RD
SPENCER MILL RD
Big Br
RIVER RD
CRAB CREEK RD
MERRILL LN
EMERALD HILLS DR
NC-1564
Little River
Orr Cem
Crab Cr
LITTLE RIVER CAMPGROUND RD
HART RD
DOR-LEY LN
Merrill Cr
CIMMERON DR
Cascade Lake
Little River Camp Lake
CHICADEE
Loehencove Ridge
LOCHEN COVE RDG
HIGH MEADOWS LN
French Broad River
Glazener Gap
Piney Knob
BARCLAY RD
COUNTRY CLUB RD
JOHNSON RD
Maidenhair Falls
Hogsed Cr
Becky Mountain
EAGLE LAKE RD
WALNUT RIDGE RD
Hanty Br
Johnson Br
BECKY MOUNTAIN RD
Phillips Cr
Castle Rock
Rockbrook Camp
HOGSED RD
TREE FARM RD
HOMSTEAD LN
See Off Mountain
WALNUT HOLLOW RD
Dunns Cr
Dunns Rock
Williamson Cr
Laurel Cr
E Fork Laurel Cr
Rich Mountain Gap
Hogsed Cr
Sheep Mountain
DUPONTE RD
TOWER RD
Cannon Cr
Cedar Rock
Buck Forest
CASCADE LAKE RD
Slick Rock Mountain
Rich Mountain
Holden Cem
Marchmans Lake
CONNESTEE RD
Dunns Rock
W Cantrell Lake
CANTRELL MOUNTAIN RD
MILLER DR
SUNKIST RD
GREEN HILL RD
S R 3
SLICK ROCK RD
GWYNN VALLEY CAMP RD
Bill Raines Mountain
BLUEBIRD TRL
Gay Valley Camp
LAKE RD
LAKE TRL
SUGAR CREEK RD
DEERCHASE CIR
Buckhorn Cr
Tom Cr
High Rock Lake
Steel Cr
Jim Raines Mountain
Carson Cr
Connestee Falls
MOYTOY LN
AMA CT
KITUHWA TRL
Chestnut Mountain
CANTRELL RD
Slick Rock
Noname
SEE OFF MOUNTAIN RD
MOONCIRCLE
THUNDER RD
Slick Rock Mountain Lake
JUNIPER LN
SEQUOYAH WOODS DR
High Rocks Camp
Panther Mountain
Burnt Mountain
Little River
Sequoyah Woods
TINEQUA DR
TSISDVNA LN
INOLI CIR
Connestee Falls
AGALIHA LN
DOTSI DR
Carson Cr
WALELU CT
Ticoa Lake
CHEULAH RD
SEDI CT
UTSONATI LN
USDASDI CT
Seeshore
CAMP HIGH ROCK RD
Ibby Cr
RICH MOUNTAIN RD
RICHBURN DR
Capps Mountain
McCrary Br
TSUYVTLVI CT
CONNESTEE TRL
CATATOGA PATH
Upper Cr
TSALAGI DR
GAWANV CT
SHERWOOD RDG
Sherwood Ridge
SUGAR CRK
REASONOVER RD
EASY ST
ECHOTA LN
SETSI LN
NUNV CT
TSISQUA CIR
CHEESTOONAYA WAY
Sequoyah Woods Lake
Little River
Piedmont Lake
McGaha Cem
Greenville Elks Childrens Camp
GREENWOOD LN
ESSEX CIR
Atagahi Lake
DUYA CT
TSUGANAWVI CT
Dehon Mountain
Sherwood Forest
ROBIN HOOD RD
SURREY LN
CEDAR LN
Sherwood Terrace
FAITH CHAPPEL RD
Cedar Mountain
NC-1557
Hemlock Lake
DOGWOOD LN
CARDINAL RD
Lake Taroga
SOQUILI DR
TALA CT
S Prong Little River
Morgan Cr
Clear Cr
OGANA CT
USGEWI CT
E FORK RD
TURKEY RUN
FRAZIER KNOLL RD
Camp Burgiss Glen
Laurel Br
SALOLA LN
TLUDATSI CT
KANASGOWA DR
DEHON MOUNTAIN RD
Arrowhead Lake
Pole Bridge Br
Beckworth Hill
Bradley Cr
HONDAH BLVD
Tar Heel Lake
Lake Arrowhead
Camp Burgess Glen Lake
Middle Mountain
Betty-Kay Lake
FEEDROCK RD
SUMMER RD
Pine Shore Lakes
JEEP RD
ORIOLE RD
OPPOSAM PATH
Thunder Lake
SOLOMON JONES RD
T J Wilson Lake
Happy Acres
Boot Lake
STONE'S LAKE RD
MARSHALL LAKE RD
Walker Cr
LYNCREST DR
NC-1102
N Shore Lake
MEADOWS DR
Quillen Mountain
N C
S C
TRANSYLVANIA CO
Bradford Mountain
TRANSYLVANIA CO
GREENVILLE CO
Jones Gap
NORTH CAROLINA
S C
2200
2400
2600
2800
3000
3200
3400
3600

Produced by the United States Geological Survey
North American Datum of 1983 (NAD83)
World Geodetic System of 1984 (WGS84). Projection and
1 000-meter grid: Universal Transverse Mercator, Zone 17S
10 000-foot ticks: North Carolina Coordinate System of 1983,
South Carolina Coordinate System of 1983

Imagery..........................NAIP, June 2012 - September 2012
Roads..©2006-2012 TomTom
Roads within US Forest Service Lands.............FSTopo Data
with limited Forest Service updates, 2013
Names...GNIS, 2013
Hydrography...................National Hydrography Dataset, 2012
Contours...........................National Elevation Dataset, 2008
Boundaries...................Census, IBWC, IBC, USGS, 1972 - 2012

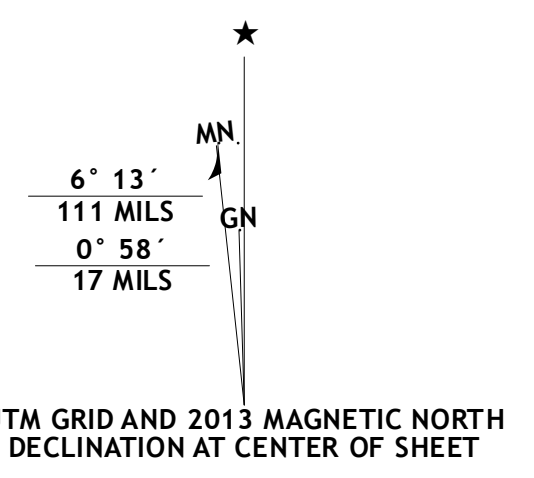

MN
GN
6° 13´
111 MILS
0° 58´
17 MILS

UTM GRID AND 2013 MAGNETIC NORTH
DECLINATION AT CENTER OF SHEET

U.S. National Grid
100,000-m Square ID
LV / LU $^{39}00$
Grid Zone Designation 17S

SCALE 1:24 000

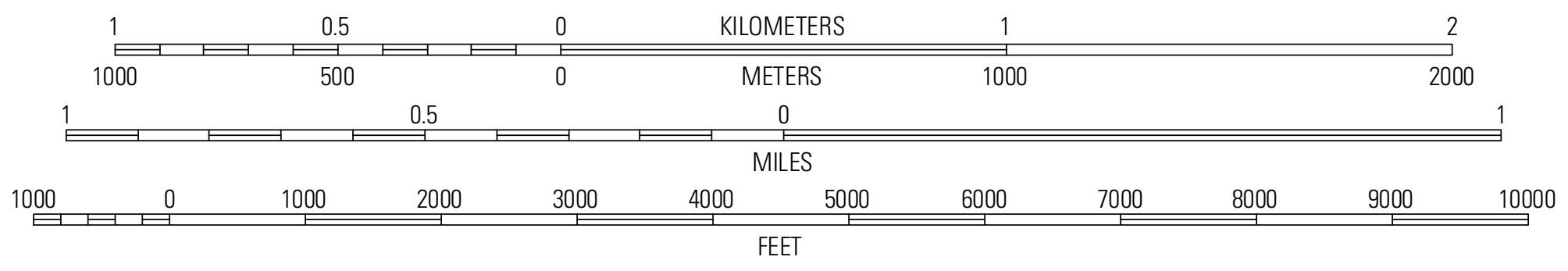

1
0.5
0
KILOMETERS
1
2
1000
500
0
METERS
1000
2000
1
0.5
0
MILES
1
1000
0
1000
2000
3000
4000
5000
6000
7000
8000
9000
10000
FEET

CONTOUR INTERVAL 40 FEET
NORTH AMERICAN VERTICAL DATUM OF 1988

This map was produced to conform with the
National Geospatial Program US Topo Product Standard, 2011.
A metadata file associated with this product is draft version 0.6.11

NORTH CAROLINA

QUADRANGLE LOCATION

Shining Rock	Pisgah Forest	Horse Shoe
Rosman	Brevard	Standingstone Mountain
Eastatoe Gap	Table Rock	Cleveland

ADJOINING 7.5' QUADRANGLES

ROAD CLASSIFICATION

Expressway	▬	Local Connector	▬
Secondary Hwy	▬	Local Road	▬
Ramp	▬	4WD	- - -

Interstate Route
US Route
State Route
FS Primary Route
FS Passenger Route
FS High Clearance Route

Check with local Forest Service unit
for current travel conditions and restrictions.

BREVARD, NC-SC
2013