USGS
science for a changing world

U.S. DEPARTMENT OF THE INTERIOR
U.S. GEOLOGICAL SURVEY

The National Map
US Topo

BREVARD QUADRANGLE
NORTH CAROLINA-SOUTH CAROLINA
7.5-MINUTE SERIES

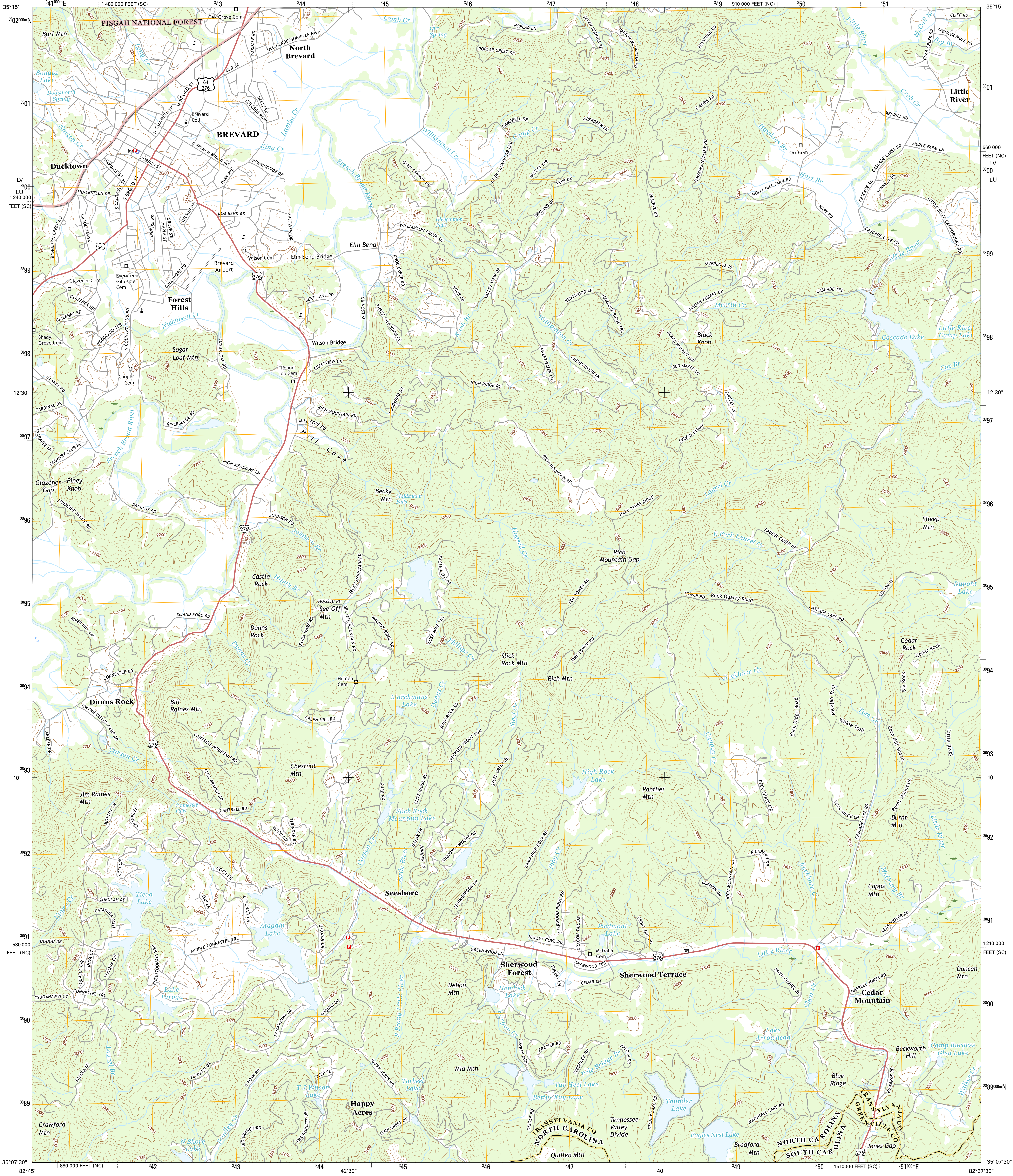
82°45'
35°15'
341000mE
1 480 000 FEET (SC)
343
344
42'30"
345
346
347
348
40'
349
910 000 FEET (NC)
350
351
82°37'30"
3902000mN
3901
560 000 FEET (NC)
LV 3900 LU
1 240 000 FEET (SC)
3899
3898
12'30"
3897
3896
3895
3894
3893
10'
3892
3891
530 000 FEET (NC)
1 210 000 FEET (SC)
3890
3889000mN
35°07'30"
880 000 FEET (NC)
342
1510000 FEET (SC)
351000mE
PISGAH NATIONAL FOREST
Oak Grove Cem
Burl Mtn
Long Br
North Brevard
OLD HENDERSONVILLE HWY
OAKDALE RD
OLD 64
64
276
N BROAD ST
Sonata Lake
Dodsworth Spring
N CALDWELL ST
Brevard Coll
NEELY RD
COLLEGE ROW
BREVARD
Lambo Cr
Norton Cr
King Cr
E FRENCH BROAD AVE
JORDAN ST
Ducktown
OAKDALE ST
MORNINGSIDE DR
PARK AVE
S CALDWELL ST
S BROAD ST
SILVERSTEEN DR
WILSON DR
ELM BEND RD
EASTVIEW DR
NICHOLSON CREEK RD
CAROLINA AVE
TURNPIKE RD
GROVE ST
MAPLE ST
Wilson Cem
Elm Bend Bridge
Elm Bend
Brevard Airport
Glazener Cem
Evergreen Gillespie Cem
GALLIMORE RD
GLAZENER RD
Forest Hills
BERT LANE RD
Nicholson Cr
Shady Grove Cem
WOODLAND TER
N COUNTRY CLUB RD
Wilson Bridge
Sugar Loaf Mtn
SUGARLOAF RD
Round Top Cem
CRESTVIEW DR
Cooper Cem
ILLAHEE RD
CARDINAL DR
RIVERSEDGE RD
French Broad River
CHICKADEE LN
COUNTRY CLUB RD
HIGH MEADOWS LN
Mill Cove
MILL COVE RD
RICH MOUNTAIN RD
Glazener Gap
Piney Knob
RIVERSIDE ESTATE RD
BARCLAY RD
JOHNSON RD
Johnson Br
Becky Mtn
Maidenhair Falls
Lamb Cr
Orr Spring
POPLAR LN
POPLAR CREST DR
SEVEN SPRINGS RD
PATTON MOUNTAIN RD
KEYSTONE RD
Williamson Cr
CAMPBELL DR
Camp Cr
GLEN CANNON DR
GLEN CANNON DR EXD
ABERDEEN LN
E AERIE RD
PAISLEY CIR
SKYE DR
HAWKINS HOLLOW RD
Hawkins Br
Orr Cem
Hart Br
HOLLY HILL FARM RD
RESERVE RD
Glencannon Falls
WILLIAMSON CREEK RD
SKYLAND DR
KNOB CREEK RD
THREE MILE KNOB RD
WILSON RD
KNOB RD
VALLEY VIEW DR
Knob Br
KENTWOOD LN
HEMLOCK RIDGE TRL
OVERLOOK PL
PISGAH FOREST DR
Merrill Cr
Black Knob
BLACK WALNUT LN
RED MAPLE LN
SWEETWATER LN
CHERRYWOOD LN
HIGH RIDGE RD
WOODWIND DR
FIREFLY LN
SYLVAN BYWAY
Little River
McCall Br
CLIFF RD
SPENCER MULL RD
CRAB CREEK RD
Big Br
Little River
Crab Cr
MERRILL RD
MERLE FARM LN
CASCADE LAKES RD
CASCADE RD
KENNEDY DR
HART RD
LITTLE RIVER CAMPGROUND RD
CASCADE LAKE RD
CASCADE TRL
Cascade Lake
Little River Camp Lake
Cox Br
Laurel Cr
HARD TIMES RIDGE
Hogsed Cr
E Fork Laurel Cr
LAUREL CREEK DR
Rich Mountain Gap
Sheep Mtn
STATON RD
Dupont Lake
TOWER RD
Rock Quarry Road
FOX TOWER RD
FIRE TOWER RD
Castle Rock
Hanty Br
BECKY MOUNTAIN RD
EAGLE LAKE DR
HOGSED RD
See Off Mtn
SEE OFF MOUNTAIN RD
WALNUT RIDGE RD
LOST MINE TRL
ELIZA WARE RD
Dunns Rock
Dunns Cr
Phillips Cr
Slick Rock Mtn
Rich Mtn
Cedar Rock
Big Rock
Buckhorn Cr
ISLAND FORD RD
RIVER HILL LN
CONNESTEE RD
Holden Cem
Dunns Rock
GWYNN VALLEY CAMP RD
ARLEEN DR
Bill Raines Mtn
GREEN HILL RD
Marchmans Lake
Dunns Cr
SLICK ROCK RD
SPECKLED TROUT RUN
Steel Cr
Buck Ridge Road
Micajah Trail
Wilkie Trail
Tom Cr
Corn Mill Shoals
Little River
Carson Cr
CANTRELL MOUNTAIN RD
Chestnut Mtn
STEEL CREEK RD
Cannon Cr
High Rock Lake
Panther Mtn
DEER CHASE CIR
Jim Raines Mtn
STILL BRANCH RD
Connestee Falls
CANTRELL RD
MOYTOY LN
CHAGEE LN
THUNDER RD
MOON CIR
LAKE RD
ELITE RIDGE RD
Slick Rock Mountain Lake
GALAX LN
JUNIPER LN
SEQUOYAH WOODS DR
CAMP HIGH ROCK RD
Ibby Cr
ROCK RIDGE LN
CASCADE LAKE RD
Burnt Mountain
Burnt Mtn
Little River
INOLI CIR
DOTSI DR
SEDI LN
UTSONATI LN
Ticoa Lake
Upper Cr
CHEULAH RD
CATATOGA PATH
Carson Cr
Little River
Seeshore
SPRINGBROOK LN
RICHBURN DR
LEAMON DR
RICH MOUNTAIN RD
Buckhorn Cr
McCrary Br
Capps Mtn
REASONOVER RD
Atagahi Lake
USDASDI DR
UGUGU DR
MIDDLE CONNESTEE TRL
QUALLA CIR
DUYA CT
TSISQUA CIR
CHEESTOONAYA WAY
GREENWOOD LN
HALLEY COVE RD
SHERWOOD RIDGE RD
DRAGON TAIL DR
Piedmont Lake
CEDAR GAP RD
McGaha Cem
SHERWOOD TER
276
Little River
Sherwood Forest
SURREY LN
CEDAR LN
Sherwood Terrace
FAITH CHAPEL RD
Clear Cr
HASKELL JONES RD
Cedar Mountain
Duncan Mtn
TSUGANAWVI CT
CONNESTEE TRL
Lake Taroga
Dehon Mtn
Hemlock Lake
SOQUILI DR
KANASGOWA DR
S Prong Little River
Morgan Cr
TURKEY RUN
FRAZIER RD
Lake Arrowhead
Beckworth Hill
Camp Burgess Glen Lake
Laurel Br
SALOLA LN
TLVDATSI DR
E FORK RD
JEEP RD
HAPPY ACRES RD
Tarheel Lake
Mid Mtn
FEEDROCK RD
Pole Bridge Br
KAYOLA DR
Tar Heel Lake
Betty Kay Lake
Blue Ridge
EDWARDS RD
Walker Cr
T J Wilson Lake
Happy Acres
Thunder Lake
STONES LAKE RD
MARSHALL LAKE RD
Crawford Mtn
Bradley Cr
BIG BRANCH RD
TRANQUILITE DR
LYNN CREST DR
ORIOLE RD
TRANSYLVANIA CO
NORTH CAROLINA
Tennessee Valley Divide
N Shore Lake
Eagles Nest Lake
Bradford Mtn
NORTH CAROLINA
SOUTH CAROLINA
TRANSYLVANIA CO
GREENVILLE CO
Jones Gap
Quillen Mtn

Produced by the United States Geological Survey
North American Datum of 1983 (NAD83)
World Geodetic System of 1984 (WGS84). Projection and
1 000-meter grid: Universal Transverse Mercator, Zone 17S
10 000-foot ticks: North Carolina Coordinate System of 1983,
South Carolina Coordinate System of 1983

This map is not a legal document. Boundaries may be generalized for this map scale. Private lands within government reservations may not be shown. Obtain permission before entering private lands.

Imagery	NAIP, October 2013
Roads	U.S. Census Bureau, 2015 - 2016
Roads within US Forest Service Lands	FSTopo Data with limited Forest Service updates, 2012 - 2016
Names	GNIS, 2016
Hydrography	National Hydrography Dataset, 2013
Contours	National Elevation Dataset, 2008
Boundaries	Multiple sources; see metadata file 1972 - 2016
Wetlands	FWS National Wetlands Inventory 1977 - 2014

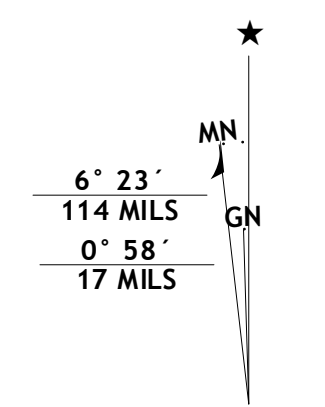
MN
GN
6° 23´
114 MILS
0° 58´
17 MILS

UTM GRID AND 2016 MAGNETIC NORTH DECLINATION AT CENTER OF SHEET

U.S. National Grid
100,000-m Square ID
LV
LU
3900
Grid Zone Designation
17S

SCALE 1:24 000

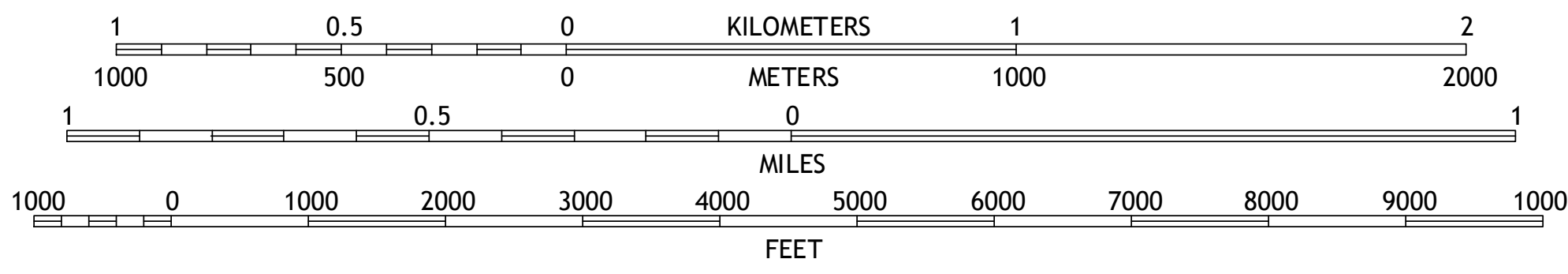
1
0.5
0
1
2
KILOMETERS
1000
500
0
1000
2000
METERS
1
0.5
0
1
MILES
1000
0
1000
2000
3000
4000
5000
6000
7000
8000
9000
10000
FEET

CONTOUR INTERVAL 40 FEET
NORTH AMERICAN VERTICAL DATUM OF 1988

This map was produced to conform with the National Geospatial Program US Topo Product Standard, 2011.
A metadata file associated with this product is draft version 0.6.19

NORTH CAROLINA

QUADRANGLE LOCATION

1	2	3
4		5
6	7	8

1 Shining Rock
2 Pisgah Forest
3 Horse Shoe
4 Rosman
5 Standingstone Mountain
6 Eastatoe Gap
7 Table Rock
8 Cleveland

ADJOINING QUADRANGLES

ROAD CLASSIFICATION

Expressway
Secondary Hwy
Ramp
Local Connector
Local Road
4WD
Interstate Route
US Route
○ State Route
FS Primary Route
FS Passenger Route
FS High Clearance Route

Check with local Forest Service unit for current travel conditions and restrictions.

BREVARD, NC-SC
2016

NSN. 7643016378557
NGA REF NO. USGSX24K5367